










Cessnock Local Environmental Plan 2011

Land Reservation Acquisition Map-Sheet LRA_009A

-  Subject Land
- Land Reservation Acquisition**
-  Classified Road (SP2)
-  Local Drainage (RE1)
-  Local Open Space (RE1)
-  Local Road Widening (SP2)
-  National Park (E1)
- Cadastre**
-  Cadastre 08/02/2012 © NSW LPI

