



**Cessnock Local Environmental Plan 2011**

**Lot Size Map - Sheet LSZ\_009**


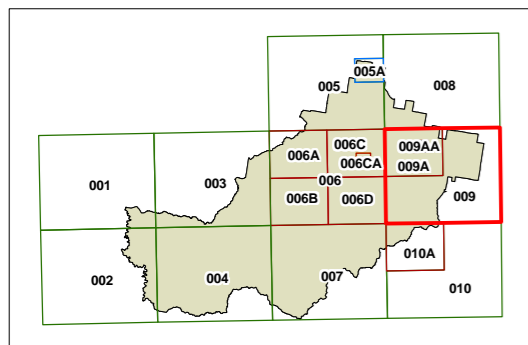
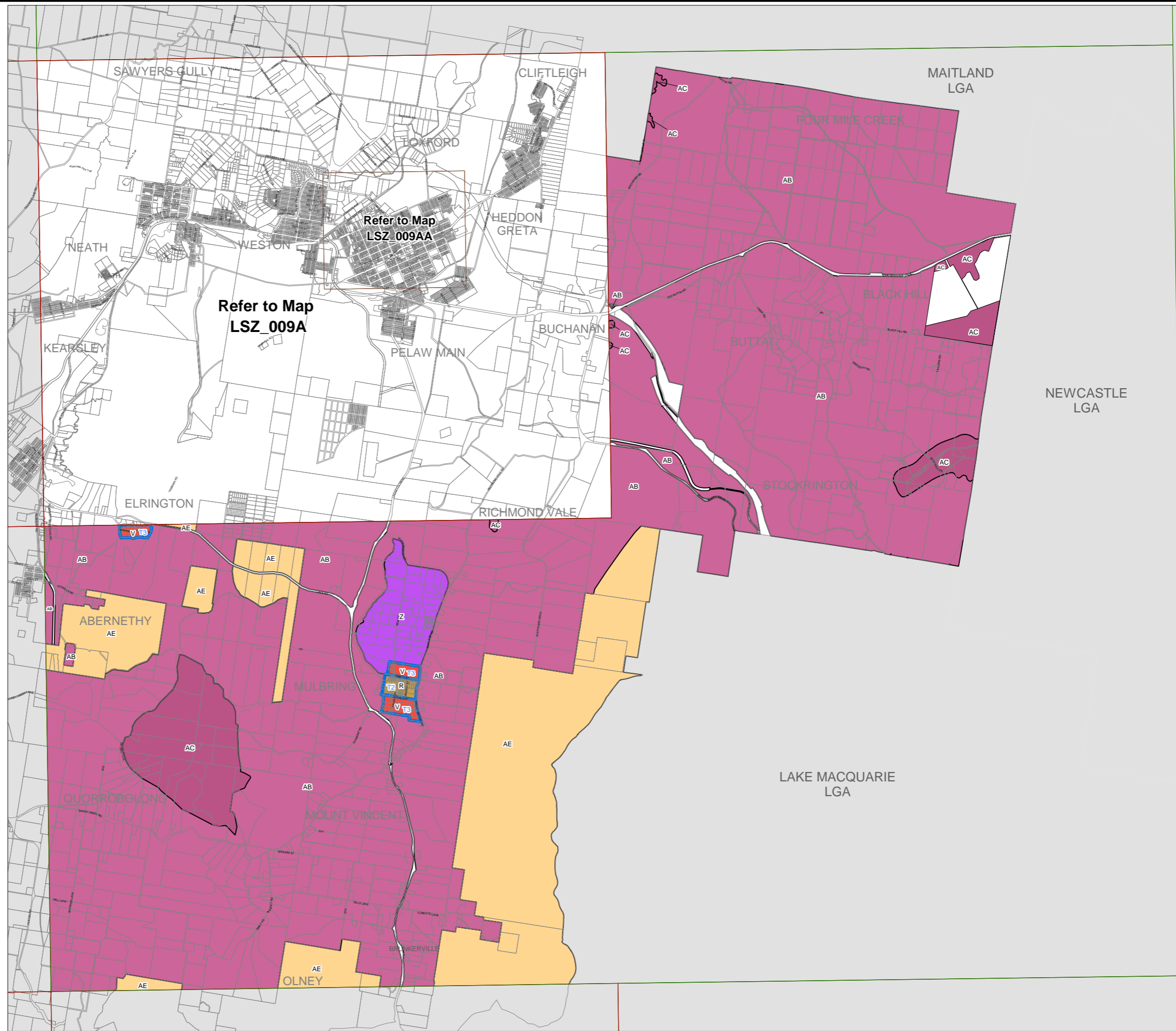
**Minimum Lot Size (m2)**

- G 450
- M 600
- R 750
- U1 1200
- U2 1500
- V 2000
- W 4000
- Z 4 ha
- AB 40 ha
- AC 80 ha
- AE 200 ha

Refer to Clause 4.1

**Cadastre**

Cadastre 17/11/2016 © Land and Property Information (LPI)



Scale 1:80,000 @ A3

Projection GDA 1994  
Zone 56