



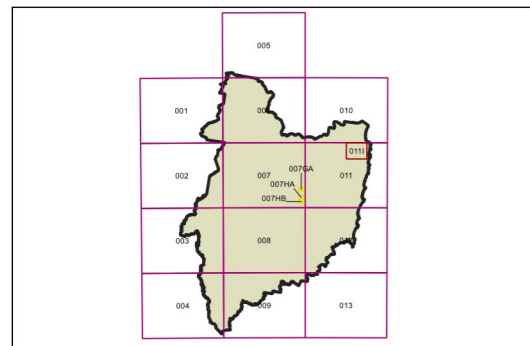
Additional Permitted Uses Map - Sheet APU_007GA

Additional Permitted Uses

 Refer to schedule 1

Cadastral

 Cadastral 01/10/2020 © Spatial Services



Scale 1:10,000 @ A3

Projection GDA 1994
MGA Zone 56

Map Identification Number:

1730_COM_APU_007GA_010_20201001