



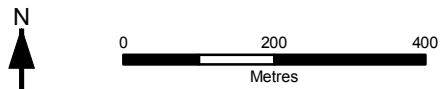
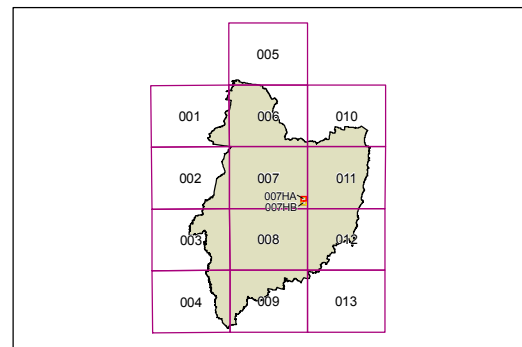
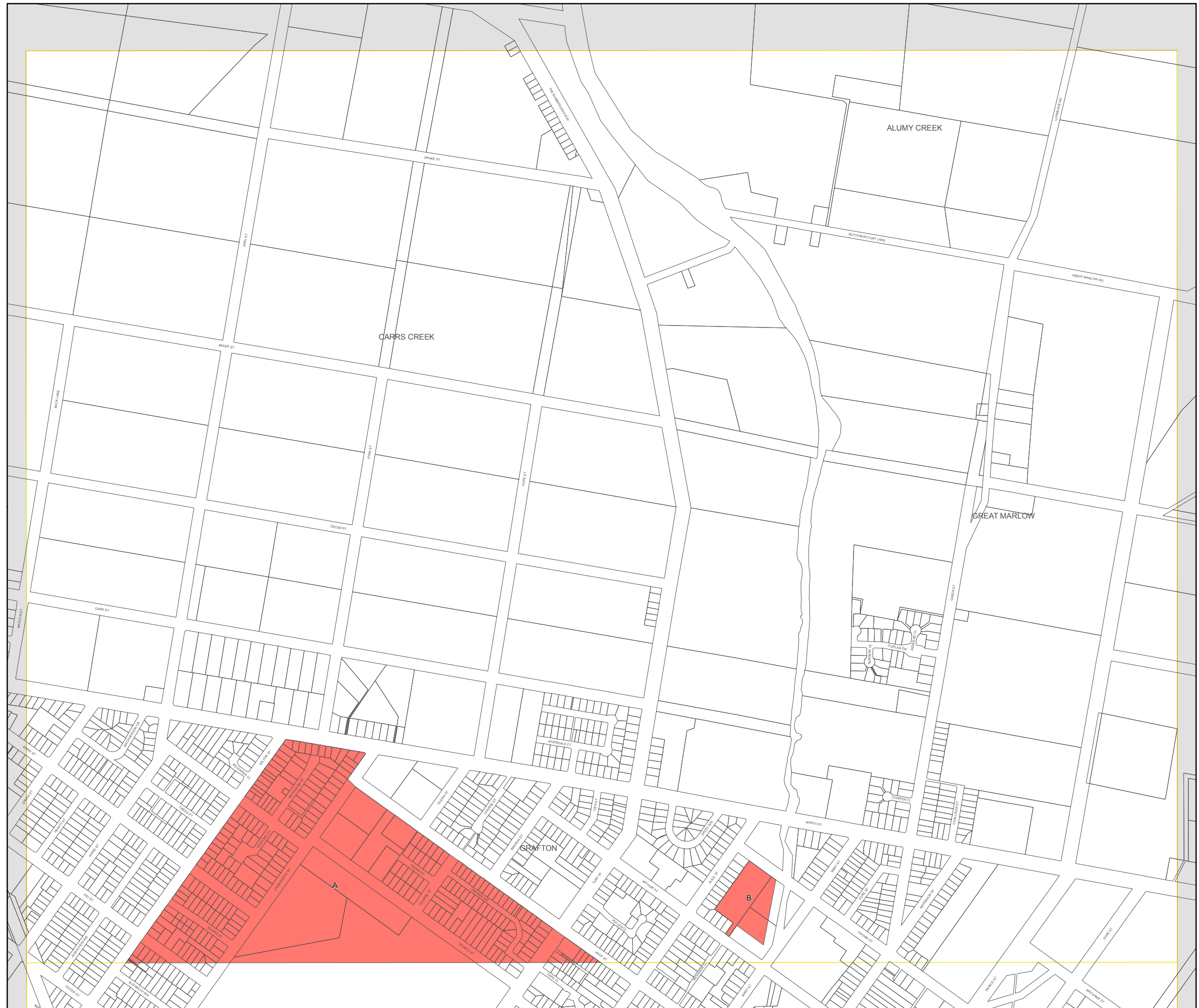
**Additional Permitted Uses Map -  
Sheet APU\_007HA**

**Additional Permitted Uses**

 Additional Permissible Uses

**Cadastral**

 Base data 08/12/2011 © NSW LPMA



Scale: 1:10,000@ A3

Projection: GDA 1994  
MGA Zone 54

Map identification number:  
1730\_COM\_APU\_007HA\_010\_20111208