



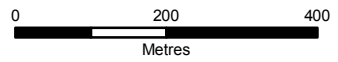
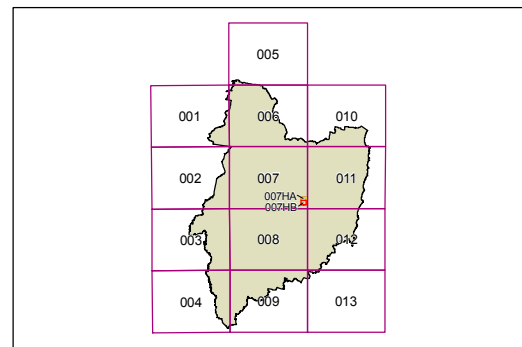
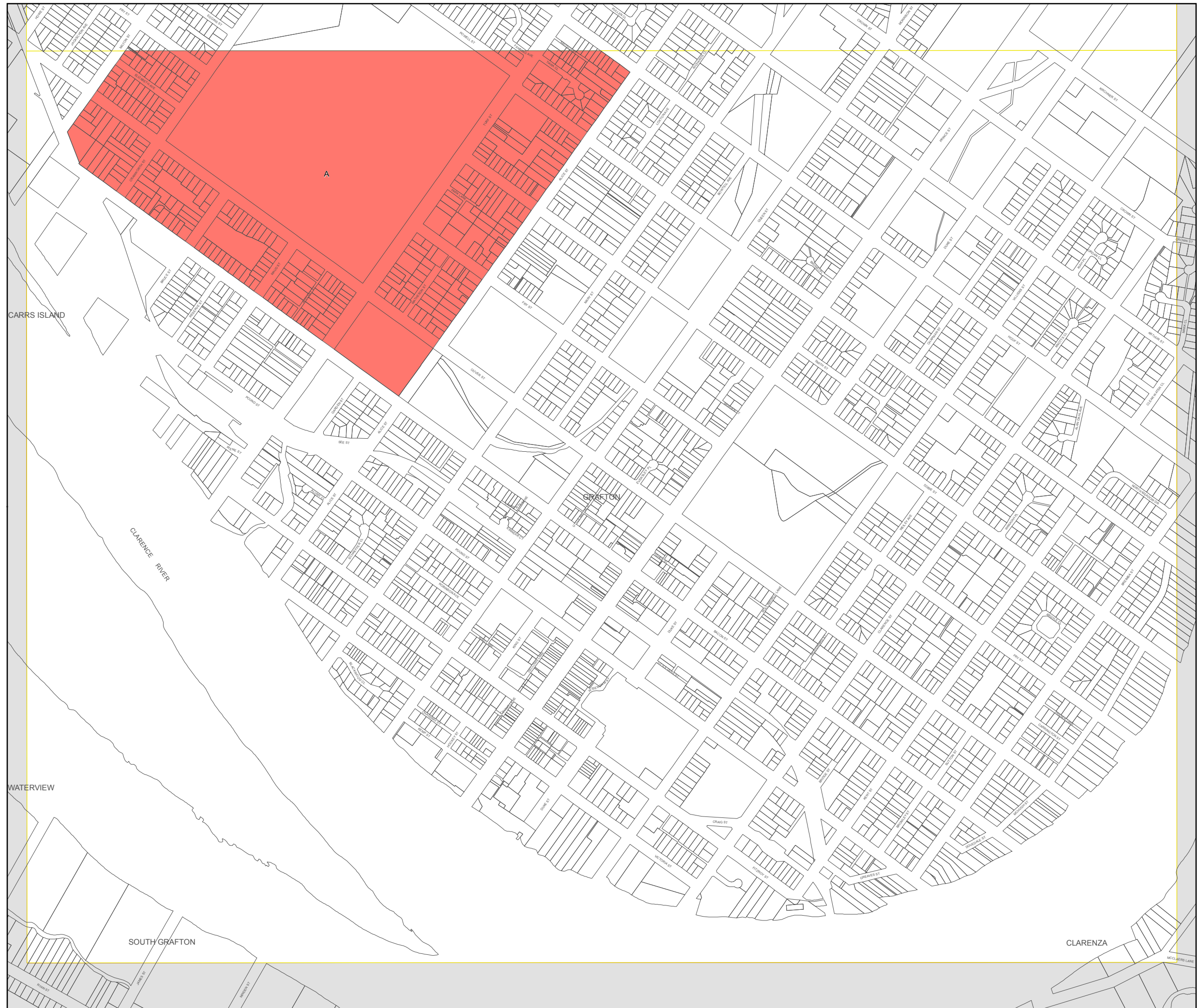
**Additional Permitted Uses Map -
Sheet APU_007HB**

Additional Permitted Uses

 Additional Permissible Uses

Cadastre

 Base data 08/12/2011 © NSW LPM



Scale: 1:10,000@ A3

Projection: GDA 1994
MGA Zone 54