



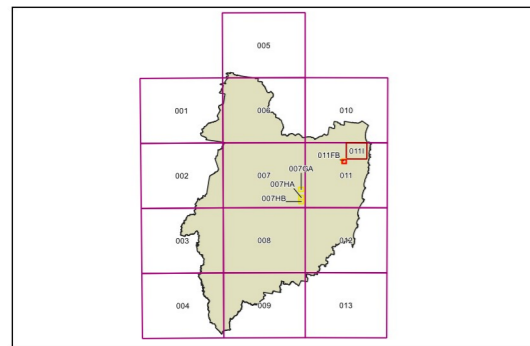
Additional Permitted Uses Map - Sheet APU_011FB

Additional permitted uses

 Refer to schedule 1

Cadastral

 Cadastre 11/11/2021
© Spatial Services



0 200 400 m

Scale 1:10,000 @ A3

Projection GDA 1994
MGA Zone 56

Map identification number:

1730_COM_APU_011FB_010_20211111

