





Clarence Valley  
Local  
Environmental  
Plan 2011

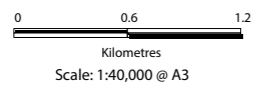
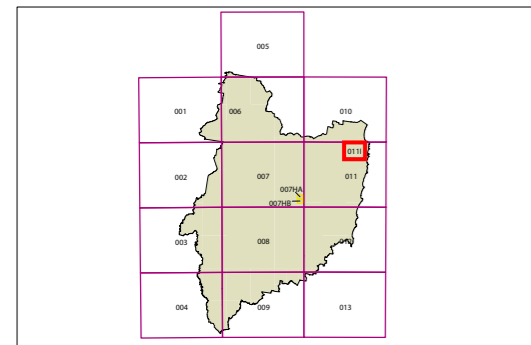
Additional Permitted Uses Map -  
Sheet APU\_0111

Additional Permitted Uses

 Additional Permissible Uses

Cadastre

 Cadastre 02/06/2016  
© Land and Property Information (LPI)



Projection: GDA 1994  
MGA Zone 56

Map Identification Number: 1730\_COM\_APU\_0111\_040\_20160602

