



Drinking Water Catchment Map  
Flood Planning Map  
Coastal Risk Planning Map  
Riverbank Erosion Planning Map  
Urban Release Area Map


Sheet CL1\_004

**Drinking Water**


 Drinking Water Catchment

**Flood Planning**


 Flood Planning Area

 Probable Maximum Flood Line


**Coastal Risk**

 Coastal Risk


**Riverbank Erosion**

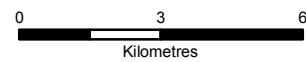
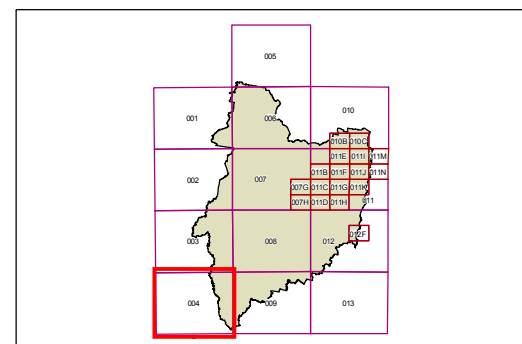
 Riverbank Erosion Area

**Urban Release Area**

 Urban Release Area

**Cadastre**

 Cadastre 27/04/2011 © NSW LPMA



Scale: 1:160,000 @ A3

Projection: GDA 1994  
MGA Zone 55

Map identification number:

1730\_COM\_CL1\_004\_160\_20111115

