




**Clarence Valley
Local
Environmental
Plan 2011**


Drinking Water Catchment Map
Flood Planning Map
Coastal Risk Planning Map
Riverbank Erosion Planning Map
Urban Release Area Map


Sheet CL1_004

Drinking Water

 Drinking Water Catchment

Flood Planning


 Flood Planning Area

 Probable Maximum Flood Line


Coastal Risk

 Coastal Risk


Riverbank Erosion

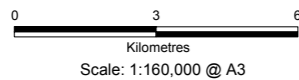
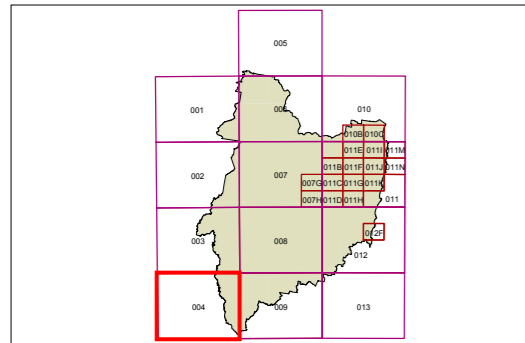
 Riverbank Erosion Area

Urban Release Area

 Urban Release Area

Cadastral

 Cadastral 01/05/2018
© Land Property Information (LPI)



Projection: GDA 1994
Zone 56

Map Identification Number:
1730_COM_CL1_004_160_20180501

