








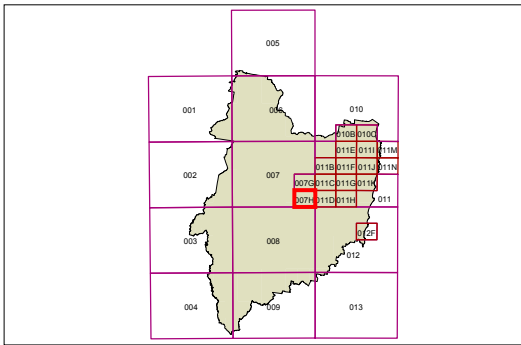


**Clarence Valley
Local
Environmental
Plan 2011**

Drinking Water Catchment Map
Flood Planning Map
Coastal Risk Planning Map
Riverbank Erosion Planning Map
Urban Release Area Map

Sheet CL1_007H

- Drinking Water**
 Drinking Water Catchment
- Flood Planning**
 Flood Planning Area
 Probable Maximum Flood Line
- Coastal Risk**
 Coastal Risk
- Riverbank Erosion**
 Riverbank Erosion Area
- Urban Release Area**
 Urban Release Area
- Cadastre**
 Cadastre 26/03/2015
 © Land Property Information (LPI)



0 0.6 1.2
Kilometres
Scale: 1:40,000 @ A3

Projection: GDA 1994
Zone 56

Map Identification Number:
1730_COM_CL1_007H_040_20150326

