




Drinking Water


 Drinking Water Catchment

Flood Planning


 Flood Planning Area

 Probable Maximum Flood Line


Coastal Risk

 Coastal Risk


Riverbank Erosion

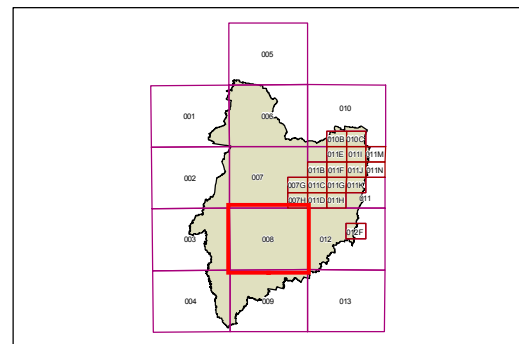
 Riverbank Erosion Area

Urban Release Area

 Urban Release Area

Cadastre

 Cadastre 27/04/2011 © NSW LPMA



0 3 6
Kilometres

Scale: 1:160,000 @ A3

Projection: GDA 1994
MGA Zone 55

Map identification number:

1730_COM_CL1_008_160_20111115

