








- Drinking Water**
-  Drinking Water Catchment
- Flood Planning**
-  Flood Planning Area
 -  Probable Maximum Flood Line
- Coastal Risk**
-  Coastal Risk
- Riverbank Erosion**
-  Riverbank Erosion Area
- Urban Release Area**
-  Urban Release Area
- Cadastral**
-  Cadastral 26/03/2015
© Land Property Information (LPI)

