






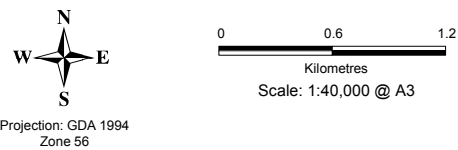
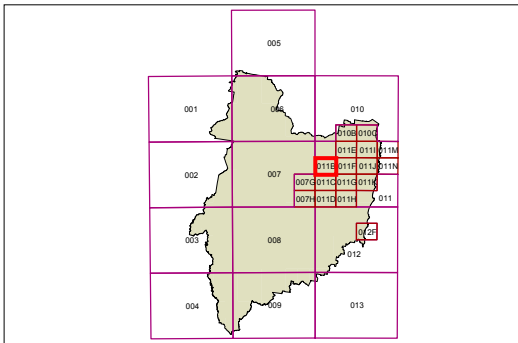


Drinking Water Catchment Map
 Flood Planning Map
 Coastal Risk Planning Map
 Riverbank Erosion Planning Map
 Urban Release Area Map

Sheet CL1_011B

- Drinking Water**
-  Drinking Water Catchment
- Flood Planning**
-  Flood Planning Area
 -  Probable Maximum Flood Line
- Coastal Risk**
-  Coastal Risk
- Riverbank Erosion**
-  Riverbank Erosion Area
- Urban Release Area**
-  Urban Release Area
- Cadastre**
-  Cadastre 26/03/2015
© Land Property Information (LPI)



Map Identification Number:
 1730_COM_CL1_011B_040_20150326

