








Drinking Water Catchment Map  
 Flood Planning Map  
 Coastal Risk Planning Map  
 Riverbank Erosion Planning Map  
 Urban Release Area Map

Sheet CL1\_011M

- Drinking Water**  
 Drinking Water Catchment
- Flood Planning**  
 Flood Planning Area  
 Probable Maximum Flood Line
- Coastal Risk**  
 Coastal Risk
- Riverbank Erosion**  
 Riverbank Erosion Area
- Urban Release Area**  
 Urban Release Area
- Cadastre**  
 Cadastre 26/03/2015  
 © Land Property Information (LPI)

