








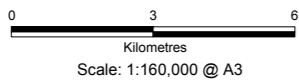
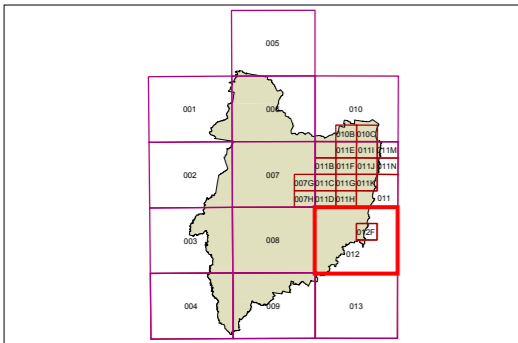


**Clarence Valley
Local
Environmental
Plan 2011**

Drinking Water Catchment Map
Flood Planning Map
Coastal Risk Planning Map
Riverbank Erosion Planning Map
Urban Release Area Map

Sheet CL1_012

- Drinking Water**
 Drinking Water Catchment
- Flood Planning**
 Flood Planning Area
 Probable Maximum Flood Line
- Coastal Risk**
 Coastal Risk
- Riverbank Erosion**
 Riverbank Erosion Area
- Urban Release Area**
 Urban Release Area
- Cadastre**
 Cadastre 21/03/2019 ©NSW Spatial Information



Projection: GDA 1994
Zone 56

Map Identification Number:
1730_COM_CL1_012_160_20190321

