




**Clarence Valley  
Local  
Environmental  
Plan 2011**


Drinking Water Catchment Map  
Flood Planning Map  
Coastal Risk Planning Map  
Riverbank Erosion Planning Map  
Urban Release Area Map


Sheet CL1\_013

**Drinking Water**

 Drinking Water Catchment

**Flood Planning**


 Flood Planning Area

 Probable Maximum Flood Line


**Coastal Risk**

 Coastal Risk


**Riverbank Erosion**

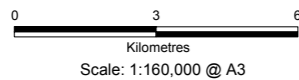
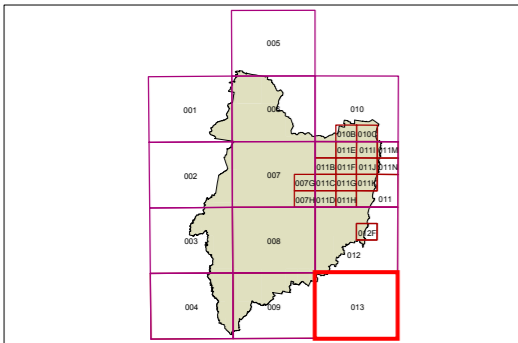
 Riverbank Erosion Area

**Urban Release Area**

 Urban Release Area

**Cadastre**

 Cadastre 21/03/2019 ©NSW Spatial Information



Projection: GDA 1994  
Zone 56

Map Identification Number:  
1730\_COM\_CL1\_013\_160\_20190321

