


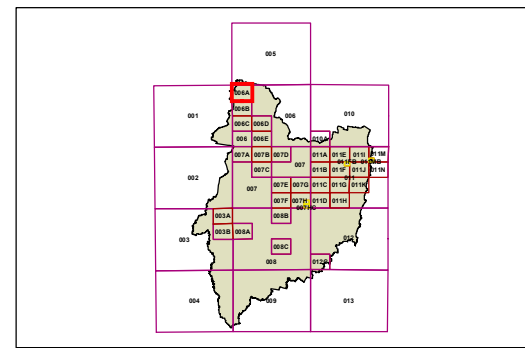


**Heritage**

-  Conservation area - General
-  Item - General

**Cadastre**

-  Cadastre 27/04/2011 © NSW LPMA



Projection: GDA 1994  
MGA Zone 56

Scale: 1:40,000 @ A3

