






**Clarence Valley
Local
Environmental
Plan 2011**

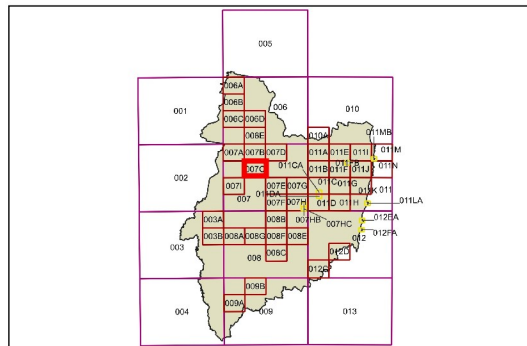
Heritage Map - Sheet HER_007C

Heritage

-  Conservation area - General
-  Item - General

Cadastre

 Cadastre 01/10/2020 © Spatial Services



Projection GDA 1994
MGA Zone 56

Scale 1:40,000 @ A3

Map Identification Number:

1730_COM_HER_007C_040_20201001

