
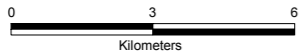
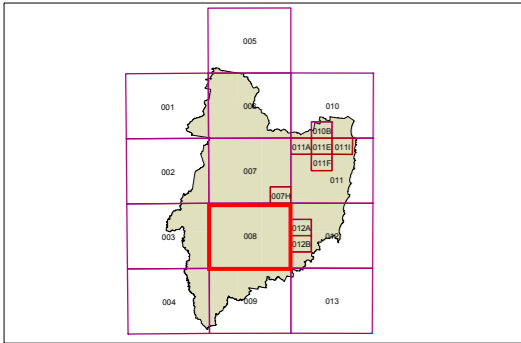


Minimum Lot Size (sq m)

R	750
U	1000
V	2000
W	4000
X	5000
Y	1.5ha
Z1	3ha
Z2	4ha
AA1	6ha
AA2	9ha
AB1	10ha
AB2	15ha
AB3	35ha
AB4	40ha
AD1	100ha
AD2	150ha
AE	200ha

Cadastre

 Cadastre 05/07/2017
 © Land and Property Information (LPI)



Projection: GDA 1994
MGA Zone 56

Scale 1:160,000 @ A3

Map identification number:

1730_COM_LSZ_008_160_20170705

