
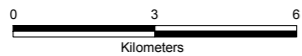
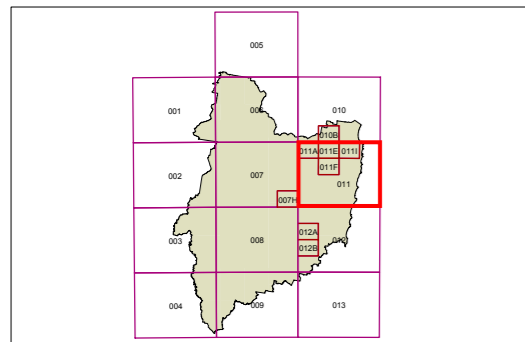


**Minimum Lot Size (sq m)**

R	750
U	1000
W	4000
X	5000
Y	1.5ha
Z1	3ha
Z2	4ha
AA1	6ha
AA2	9ha
AB1	10ha
AB2	15ha
AB3	35ha
AB4	40ha
AD1	100ha
AD2	150ha
AE	200ha

**Cadastral**

 Cadastre 14/12/2015  
 © Land Property Information (LPI)



Projection: GDA 1994  
MGA Zone 56

Scale 1:160,000 @ A3

File Number:

1730\_COM\_LSZ\_011\_160\_20151214

