





Cobar Local Environmental Plan 2012


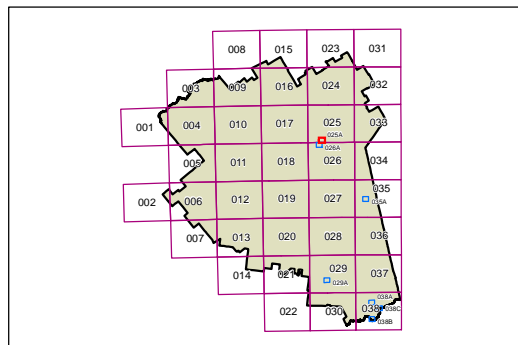
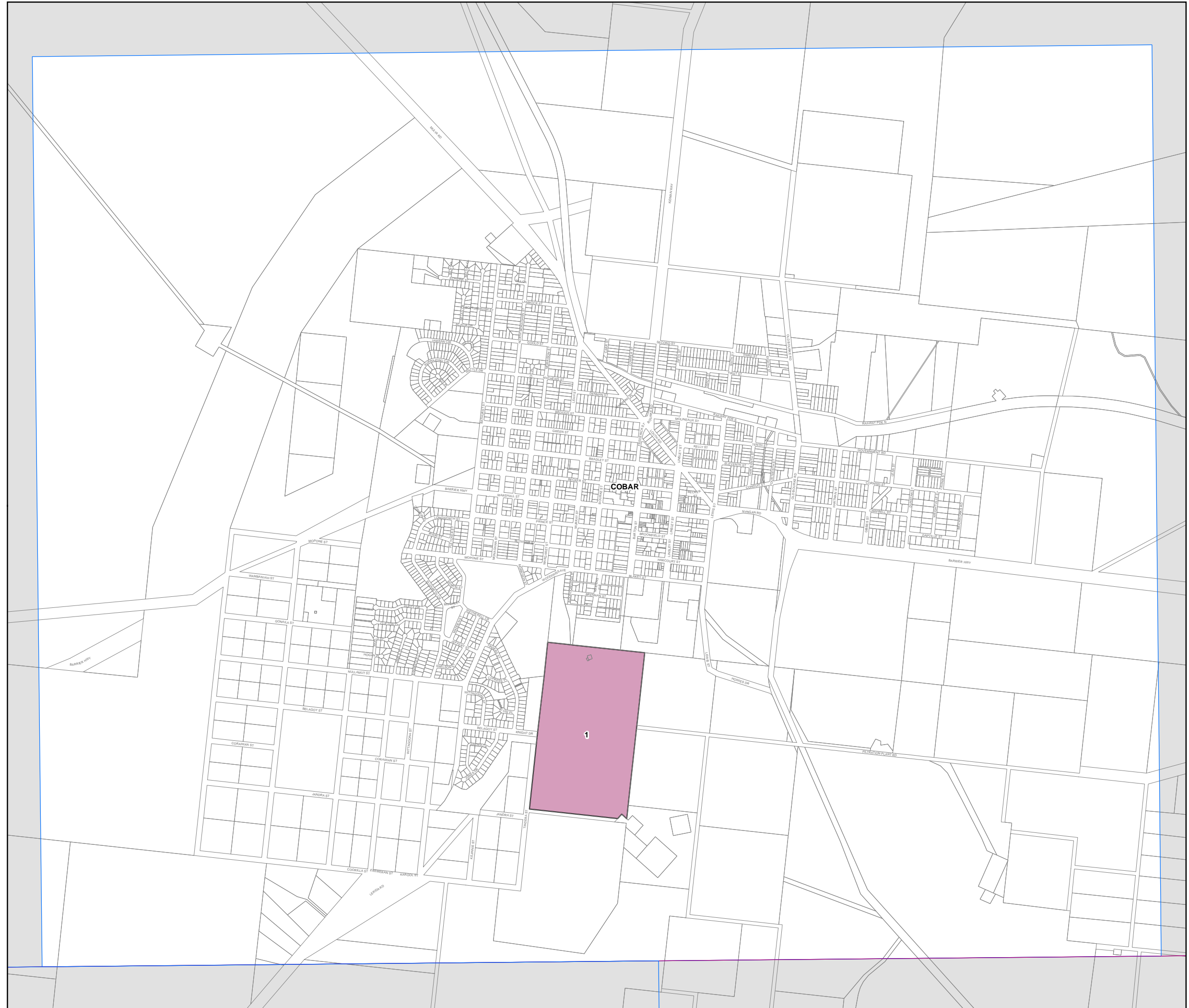
Additional Permitted Uses Map - Sheet APU_025A

Additional Permitted Uses

 Refer to Schedule 1

Cadastre

 Cadastre 30/11/2018 © Spatial Services



Scale: 1:20,000 @A3

Projection: GDA 1994
MGA Zone 55

Map Identification Number: 1750_COM_APU_025A_020_20181130