



Cobar Local Environmental Plan 2012


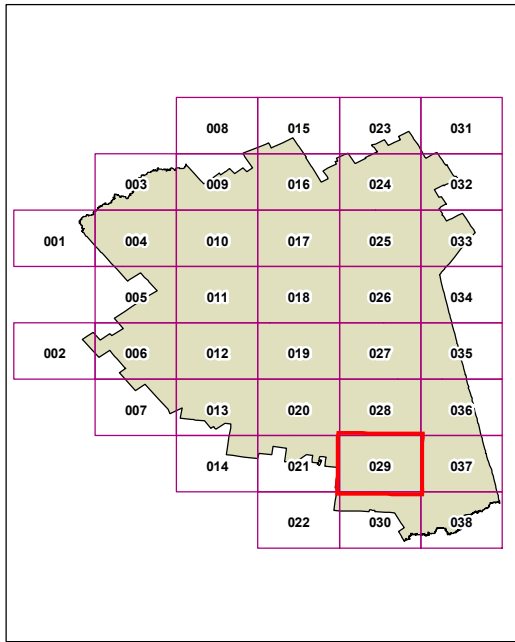
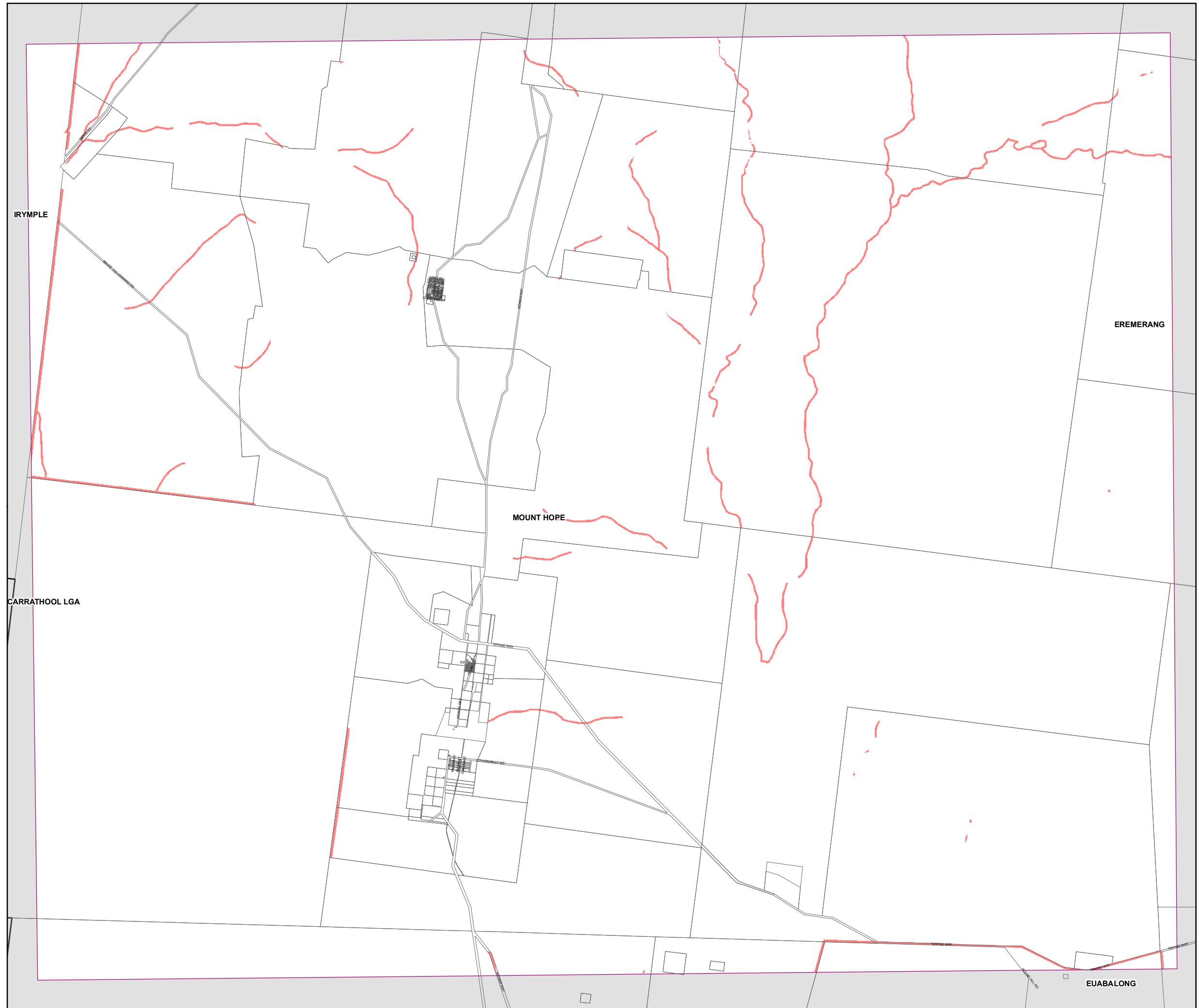
Terrestrial Biodiversity Map-Sheet BIO_029

Biodiversity

High Biodiversity Sensitivity

Cadastre

Cadastre 17/02/2011 © Land and Property Information (LPI)



Scale: 1:160,000 @ A3

Projection: GDA 1994
MGA Zone 55
Map identification number:
1750_COM_BIO_029_160_20120419