





Cobar Local Environmental Plan 2012

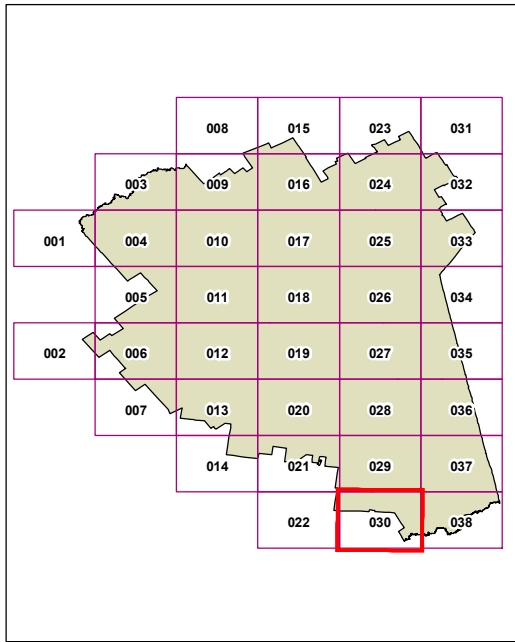
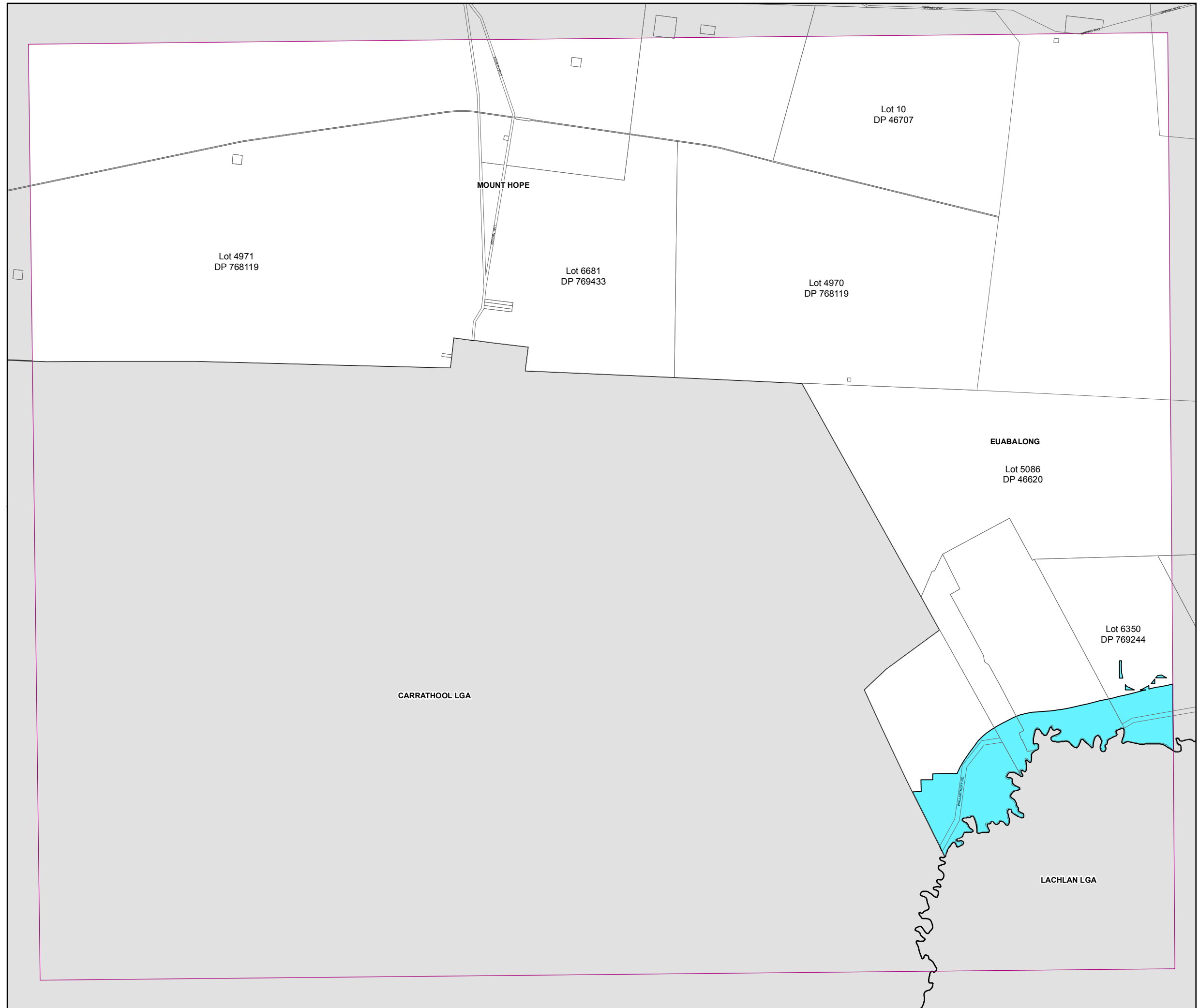
Groundwater Vulnerability Map-Sheet GRV_030

Groundwater

 Groundwater Vulnerability (Moderately High)

Cadastre

 Cadastre 17/02/2011 © Land and Property Information (LPI)



0 1,500 3,000 4,500 6,000 Metres

Scale: 1:160,000 @ A3

Projection: GDA 1994
MGA Zone 55

Map identification number:
1750_COM_GRV_030_160_20120426