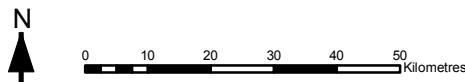
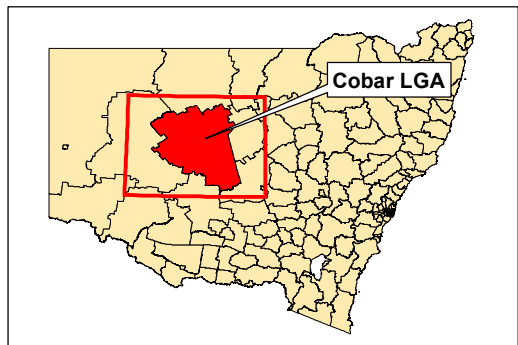
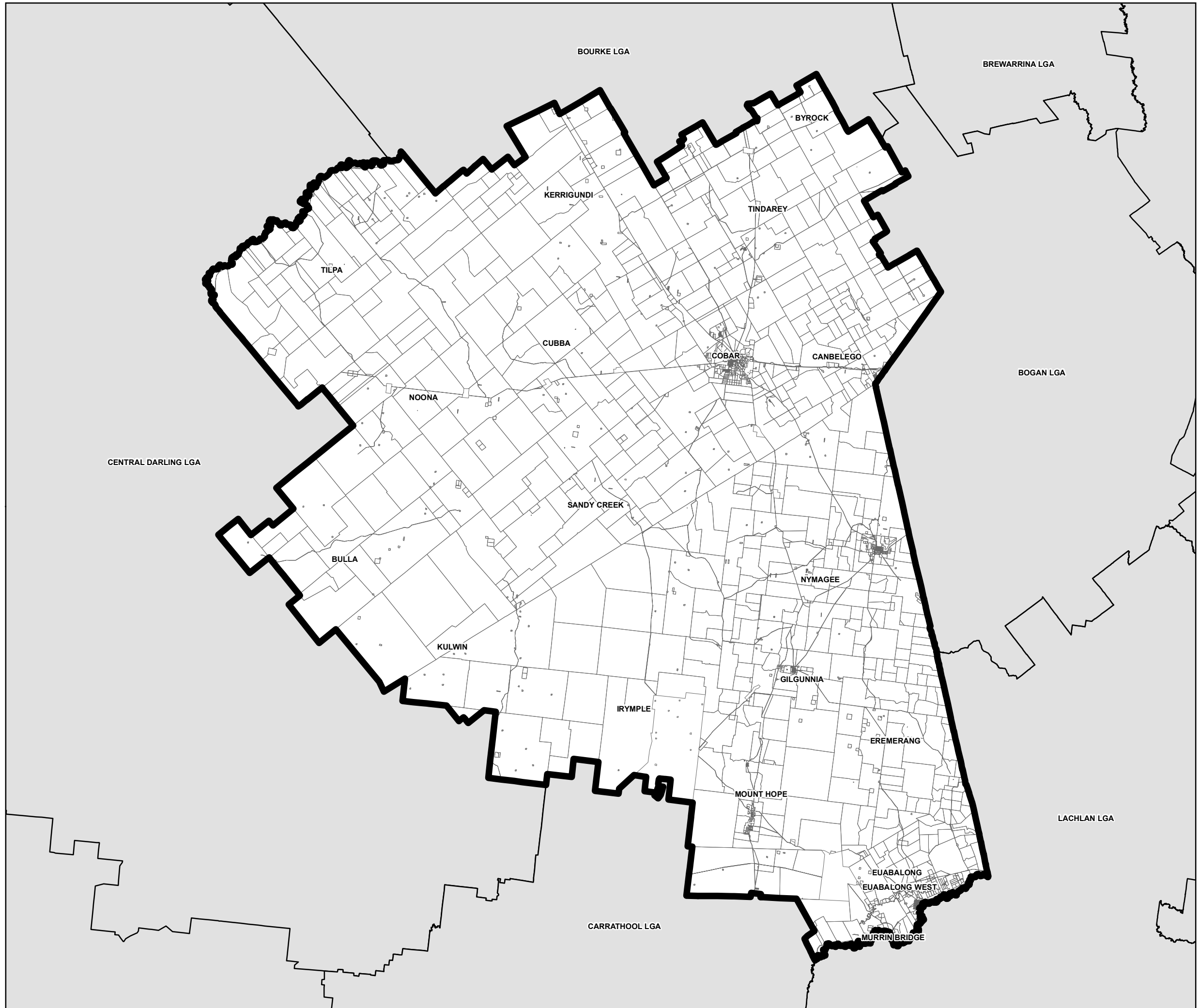




Cobar Local Environmental Plan 2012

Land Application Map - Sheet LAP_001

- LGA Boundary
- LEP Land Application**
- Included
- Cadastre**
- Cadastre 17/2/2011 © Land and Property Information (LPI)



Projection: GDA 1994
MGA Zone 55
Scale: 1:1,200,000 @ A3
Map identification number: 1750_COM_LAP_001_1200_20120402