






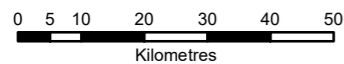
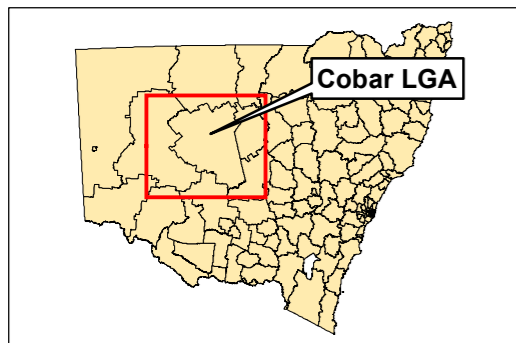
# Cobar Local Environmental Plan 2012

Land Application Map - Sheet LAP\_001

-  LGA Boundary
- LEP Land Application**
-  Included

### Cadastral

 Cadastral 1/04/2022 © Spatial Services



Projection: GDA 1994  
MGA Zone 55

Scale: 1:1,200,000 @A3

Map Identification Number: 1750\_COM\_LAP\_1200\_20220401

