



Cobar Local Environmental Plan 2012


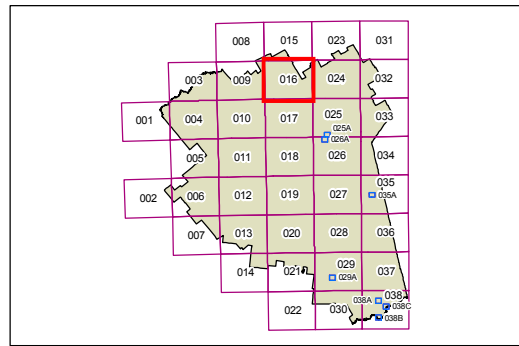
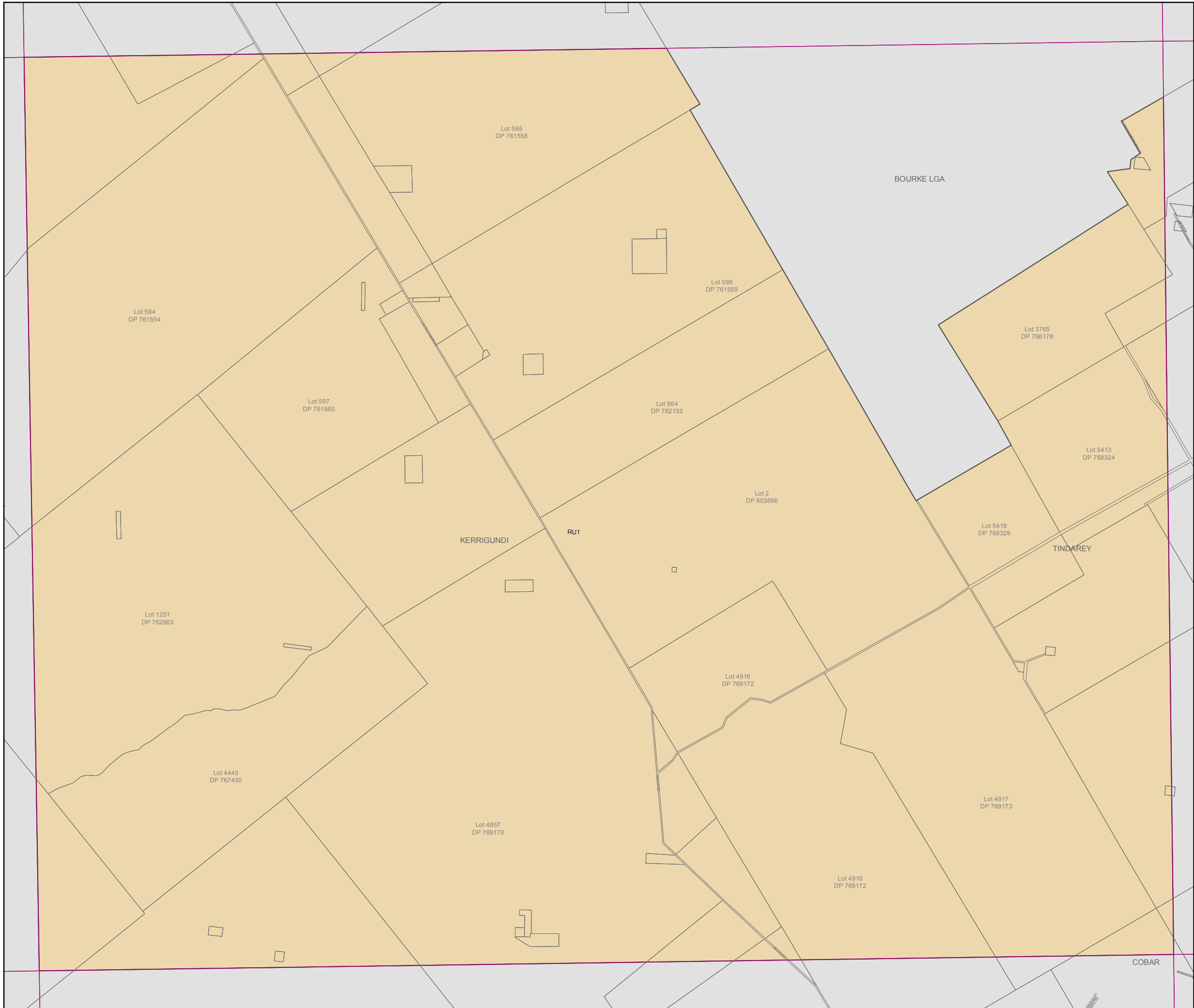
Land Zoning Map - Sheet LZN_016

Zone

- B2 Local Centre
- E1 National Parks and Nature Reserves
- E3 Environmental Management
- IN1 General Industrial
- R1 General Residential
- R2 Low Density Residential
- R5 Large Lot Residential
- RE1 Public Recreation
- RE2 Private Recreation
- RU1 Primary Production
- RU3 Forestry
- RU5 Village
- SP2 Infrastructure

Cadastre

Cadastre 17/02/2011 © Land and Property Information (LPI)



Projection: GDA 1994
MGA Zone 55

Map identification number:

1750_COM_LZN_016_160_20120426