



# Cobar Local Environmental Plan 2012

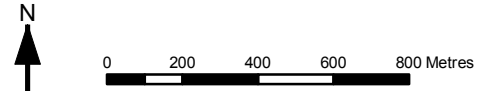
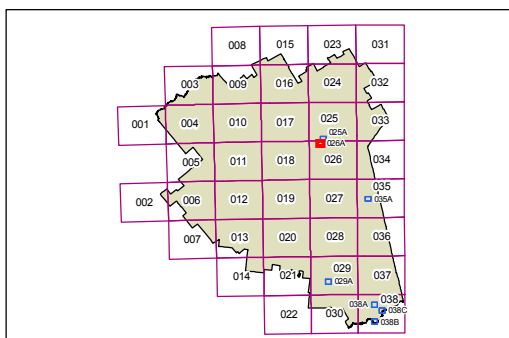
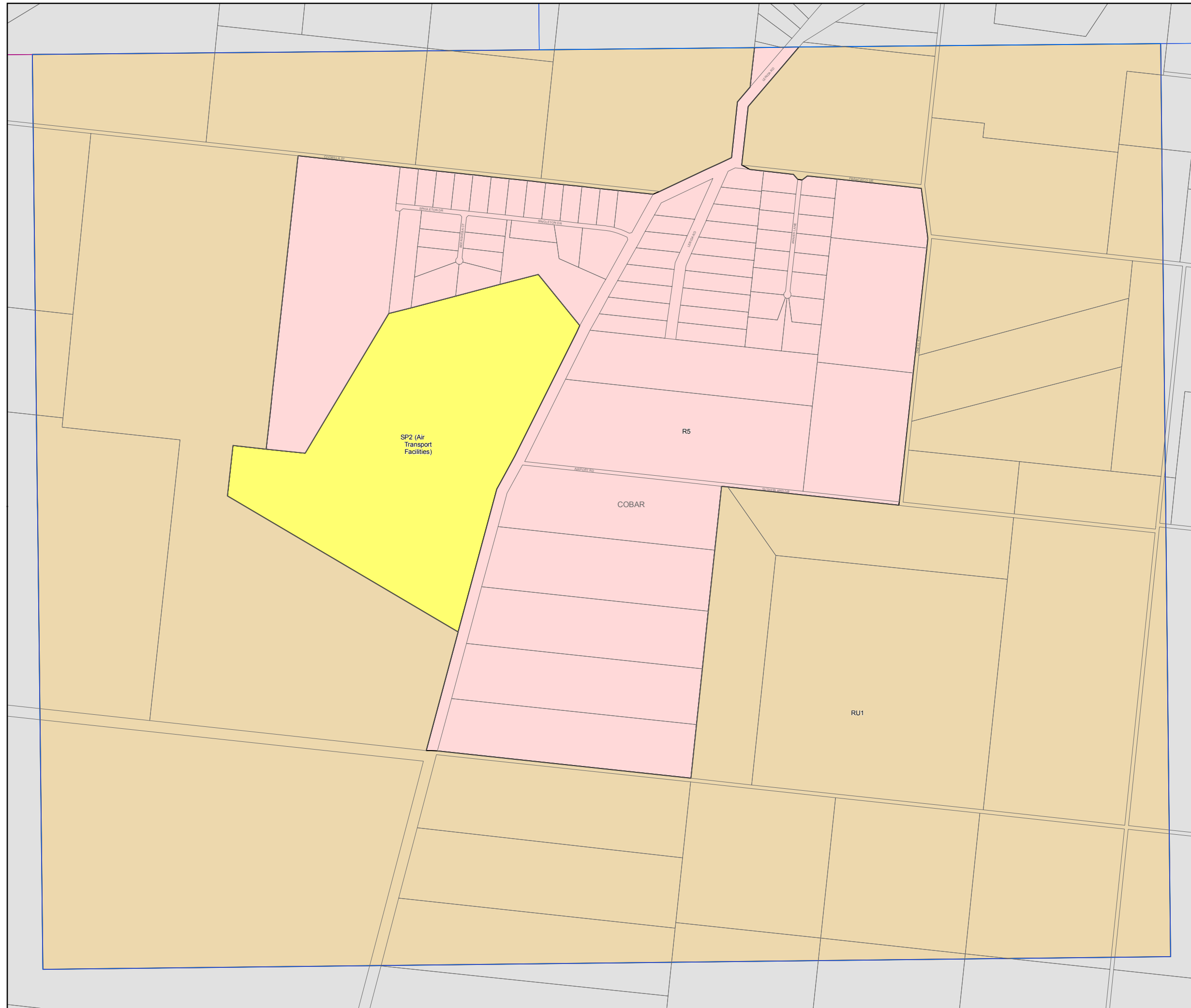
## Land Zoning Map - Sheet LZN\_026A

### Zone

- B2 Local Centre
- E1 National Parks and Nature Reserves
- E3 Environmental Management
- IN1 General Industrial
- R1 General Residential
- R2 Low Density Residential
- R5 Large Lot Residential
- RE1 Public Recreation
- RE2 Private Recreation
- RU1 Primary Production
- RU3 Forestry
- RU5 Village
- SP2 Infrastructure

### Cadastre

Cadastre 17/02/2011 © Land and Property Information (LPI)



Projection: GDA 1994  
MGA Zone 55  
Scale: 1:20,000 @ A3

Map identification number:  
1750\_COM\_LZN\_026A\_020\_20120426