



Cobar Local Environmental Plan 2012


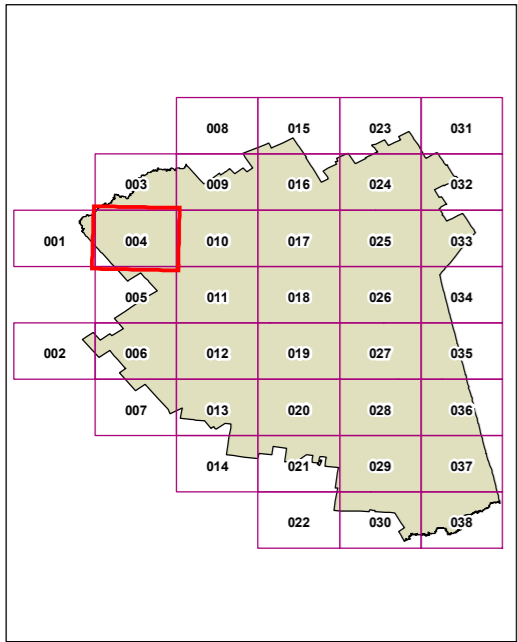
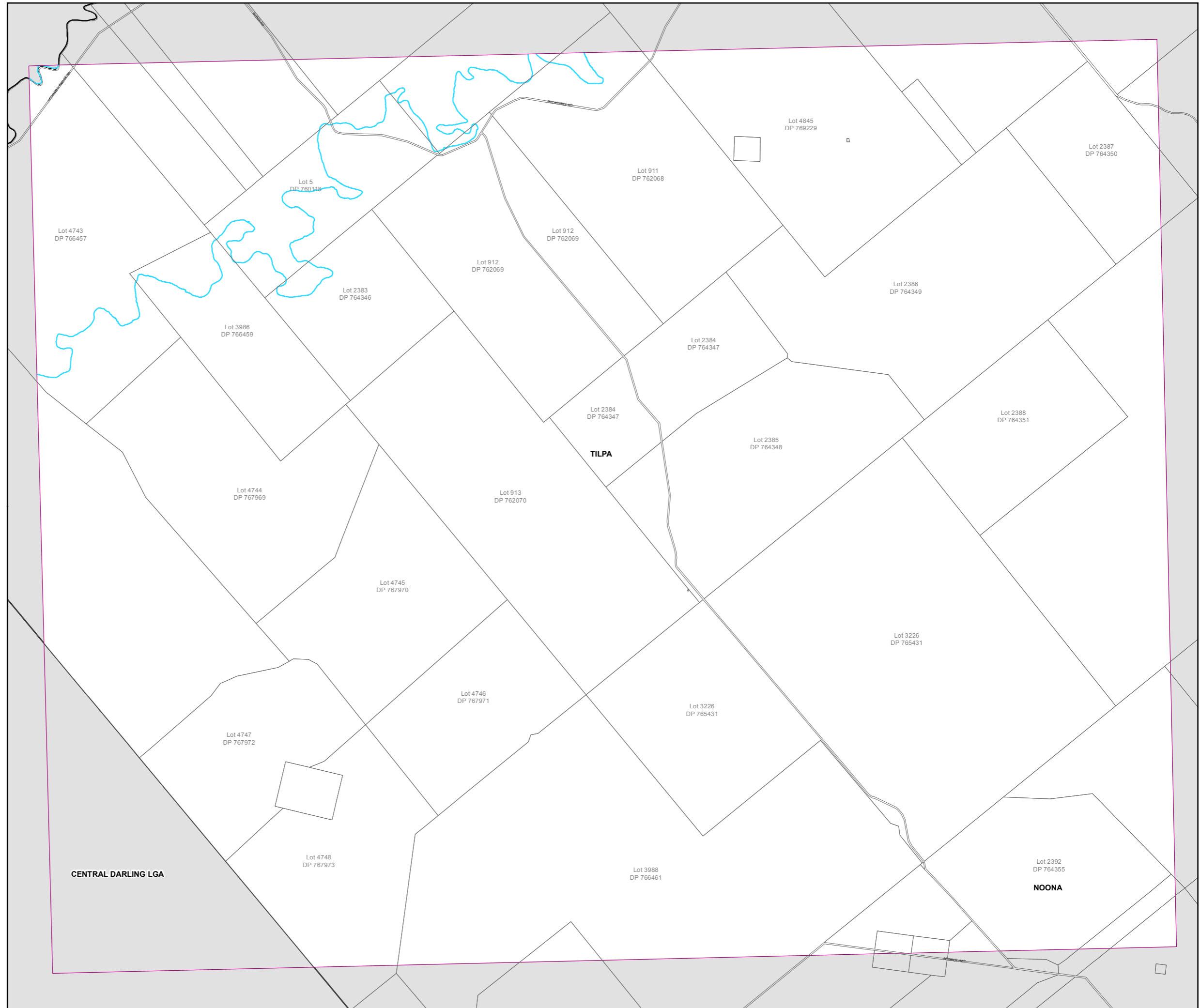
Watercourse Map-Sheet WCL_004

Watercourse

Watercourse

Cadastre

Cadastre 17/02/2011 © Land and Property Information (LPI)



Scale: 1:160,000 @ A3

Projection: GDA 1994 MGA Zone 55
Map identification number: 1750_COM_WCL_004_160_20120426