



Cobar Local Environmental Plan 2012

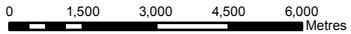
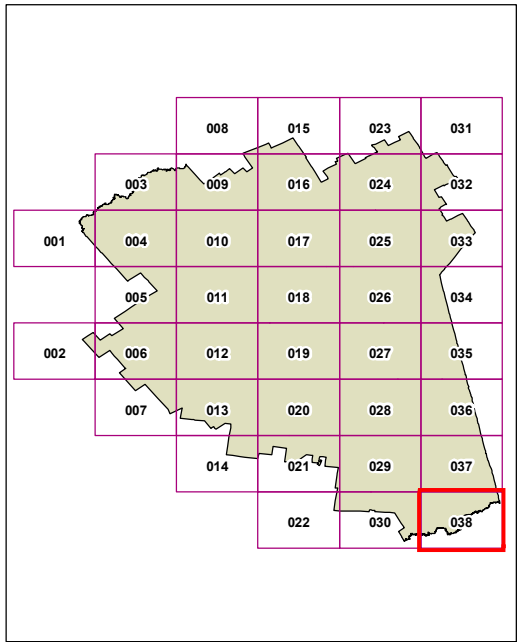
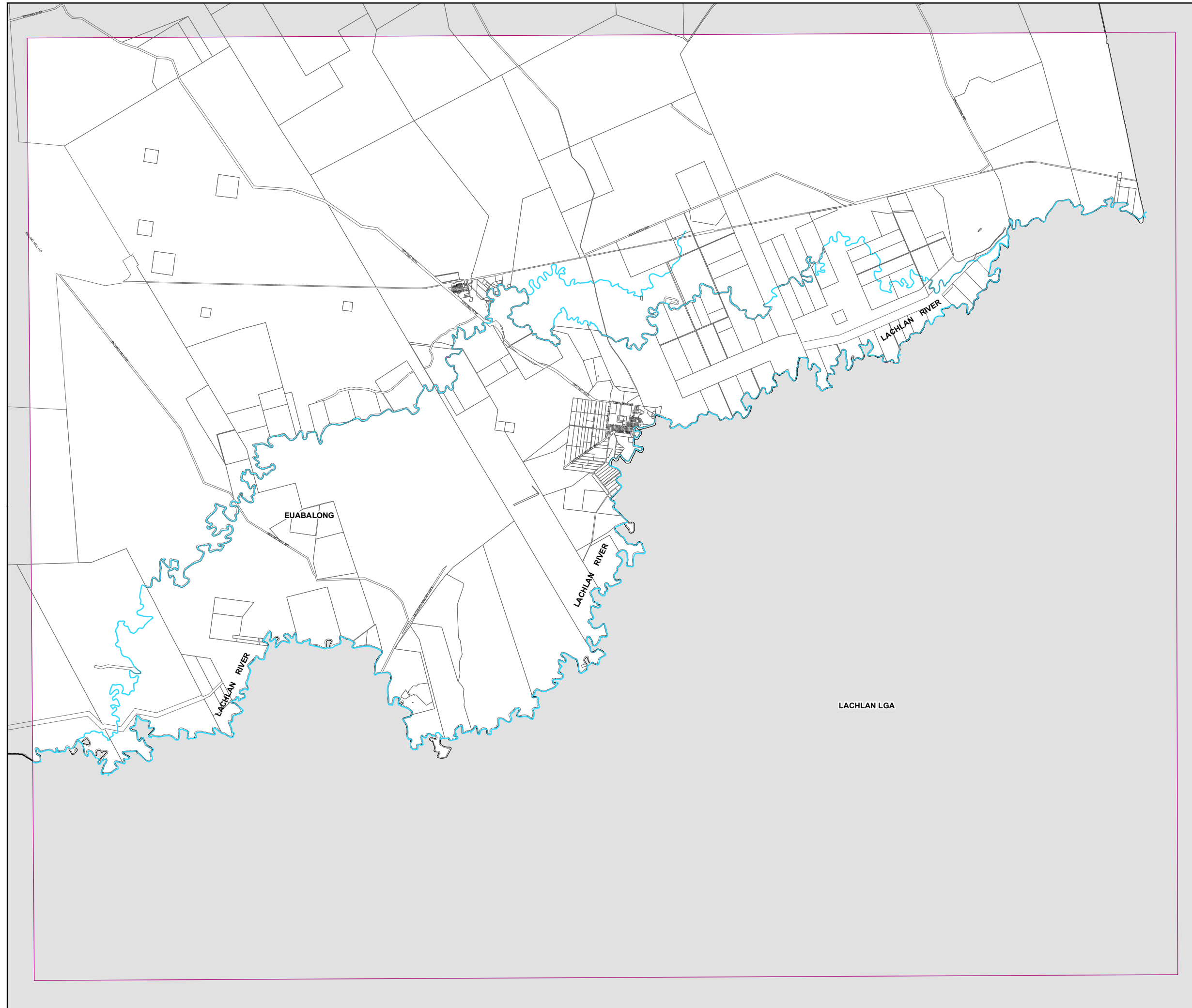
Watercourse Map Sheet WCL_038

Watercourse

Watercourse

Cadastre

Cadastre 17/02/2011 © Land and Property Information (LPI)



Scale: 1:160,000 @ A3

Projection: GDA 1994
MGA Zone 55

Map identification number:
1750_COM_WCL_038_160_20120426