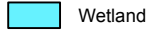




# Cobar Local Environmental Plan 2012

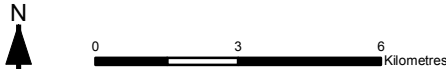
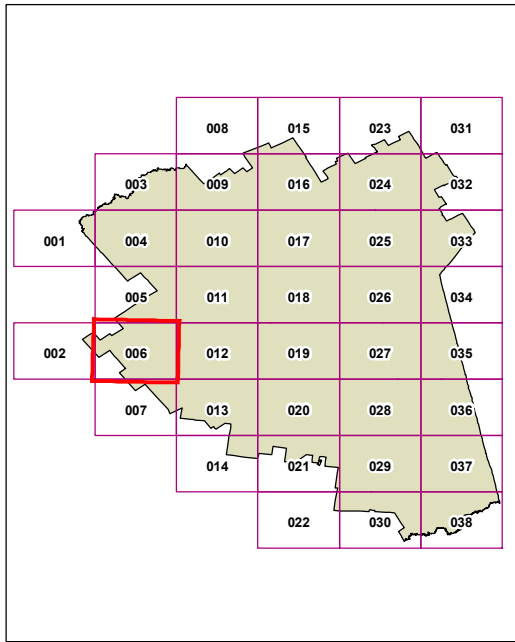
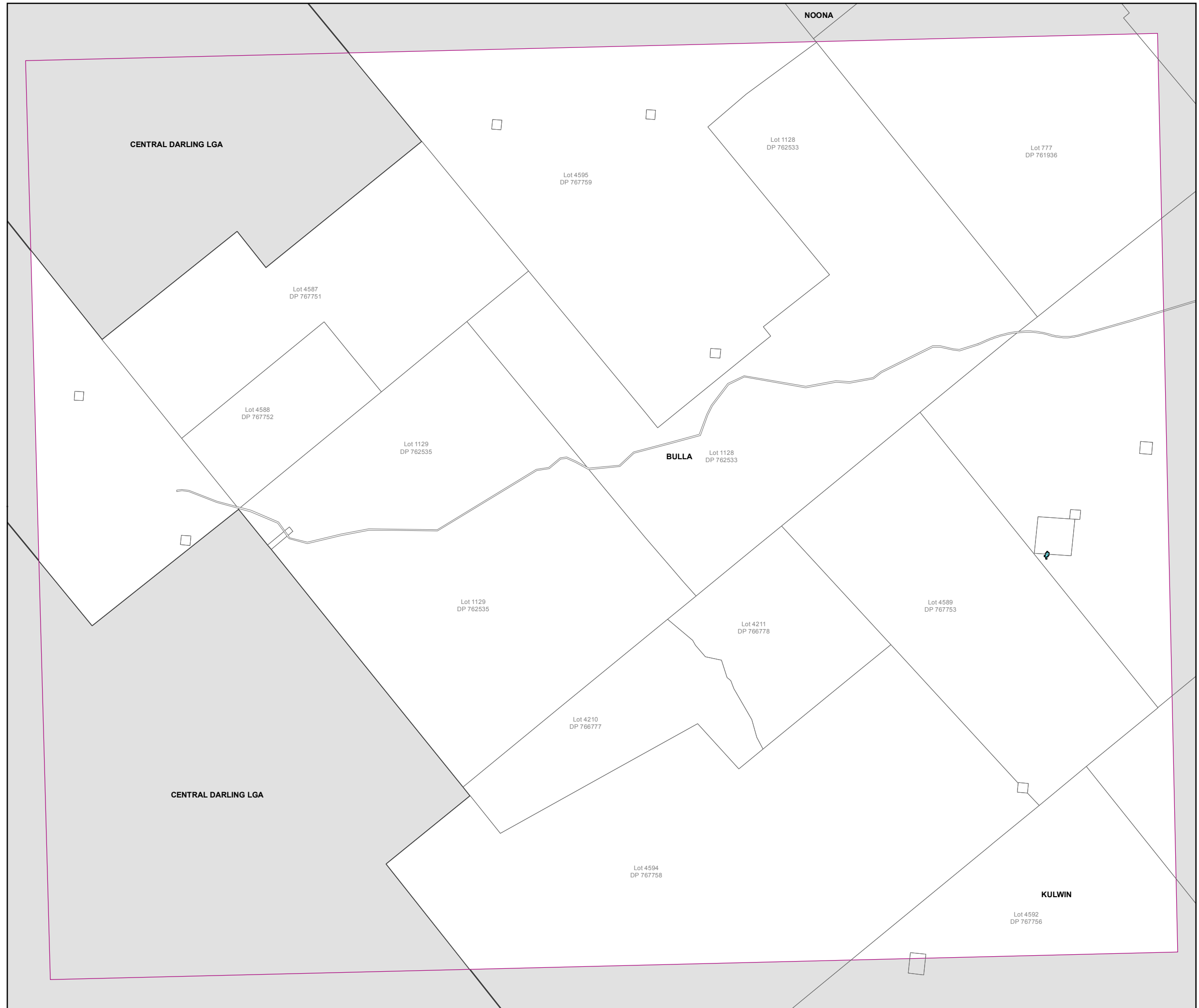
## Wetlands Map-Sheet WET\_006

### Wetland



### Cadastre

Cadastre 17/02/2011 © Land and Property Information (LPI)



Scale: 1:160,000 @ A3

Projection: GDA 1994  
MGA Zone 55

Map identification number:  
1750\_COM\_WET\_006\_160\_20120402