

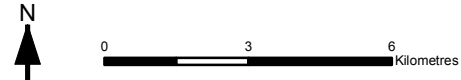
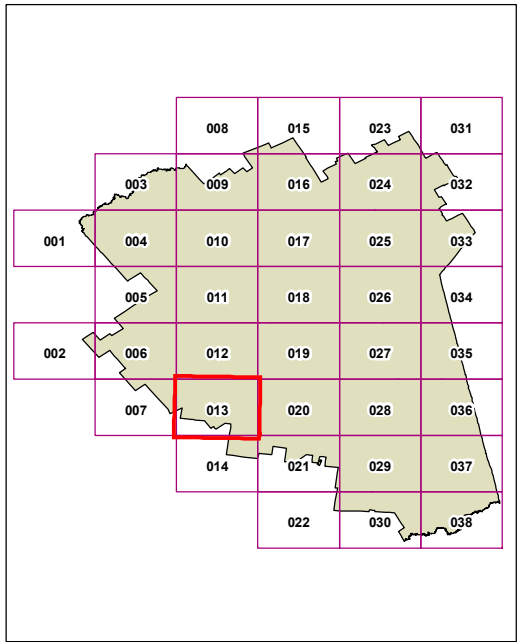
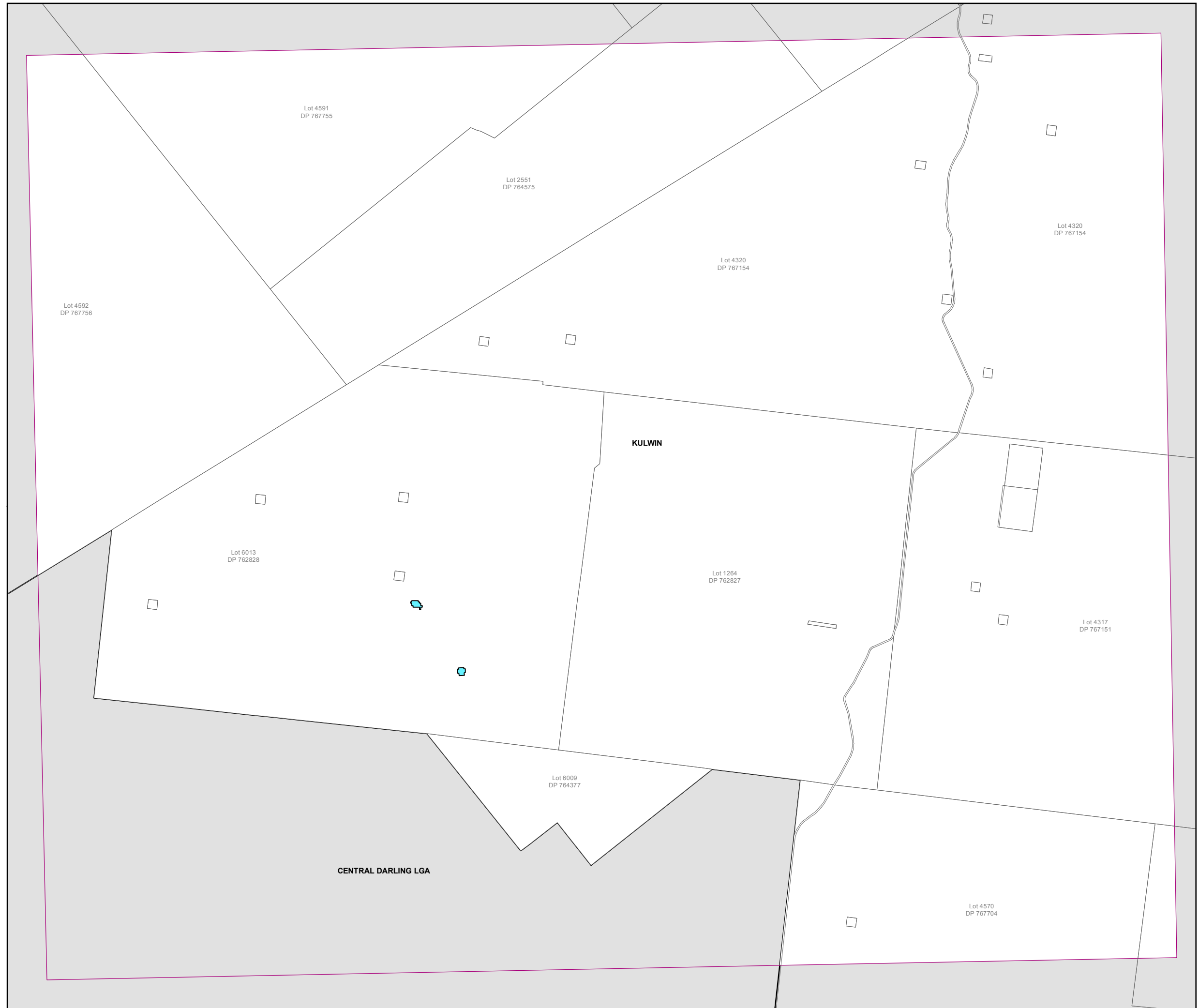


Cobar Local Environmental Plan 2012

Wetlands Map-Sheet WET_013

Wetland
 Wetland

Cadastre
 Cadastre 17/02/2011 © Land and Property Information (LPI)



Scale: 1:160,000 @ A3

Projection: GDA 1994
MGA Zone 55

Map identification number:
1750_COM_WET_013_160_20120426