





# Cobar Local Environmental Plan 2012

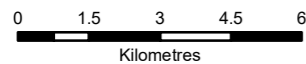
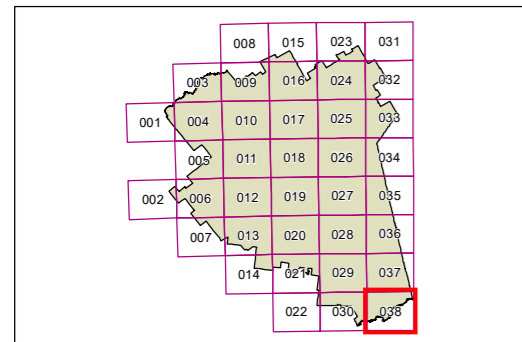
Wetlands Map - Sheet WET\_038

### Wetland

 Wetland

### Cadastre

 Cadastre 1/04/2022 © Spatial Services



Scale: 1:160,000 @A3

Projection: GDA 1994  
MGA Zone 55

Map Identification Number: 1750\_COM\_WET\_038\_160\_20220401

