





**Coffs Harbour
City Centre
Local Environmental
Plan 2011**

Heritage Map -
Sheet HER_001

Heritage

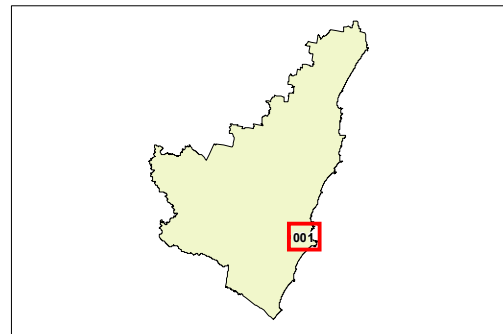
 Heritage Item-General

Cadastral

 Base Data 1990 © NSW LPMA
Addendum Data 13/05/2011
© Coffs Harbour City Council



South Pacific
Ocean
(Tasman Sea)



0 200 400 600 Metres

Projection: GDA 1994
MGA Zone 56

Scale: 1:20,000 @ A3

Map identification number: 1800_CEN_HER_001_020_20110513