





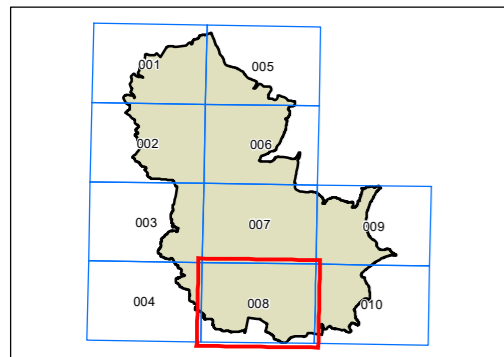
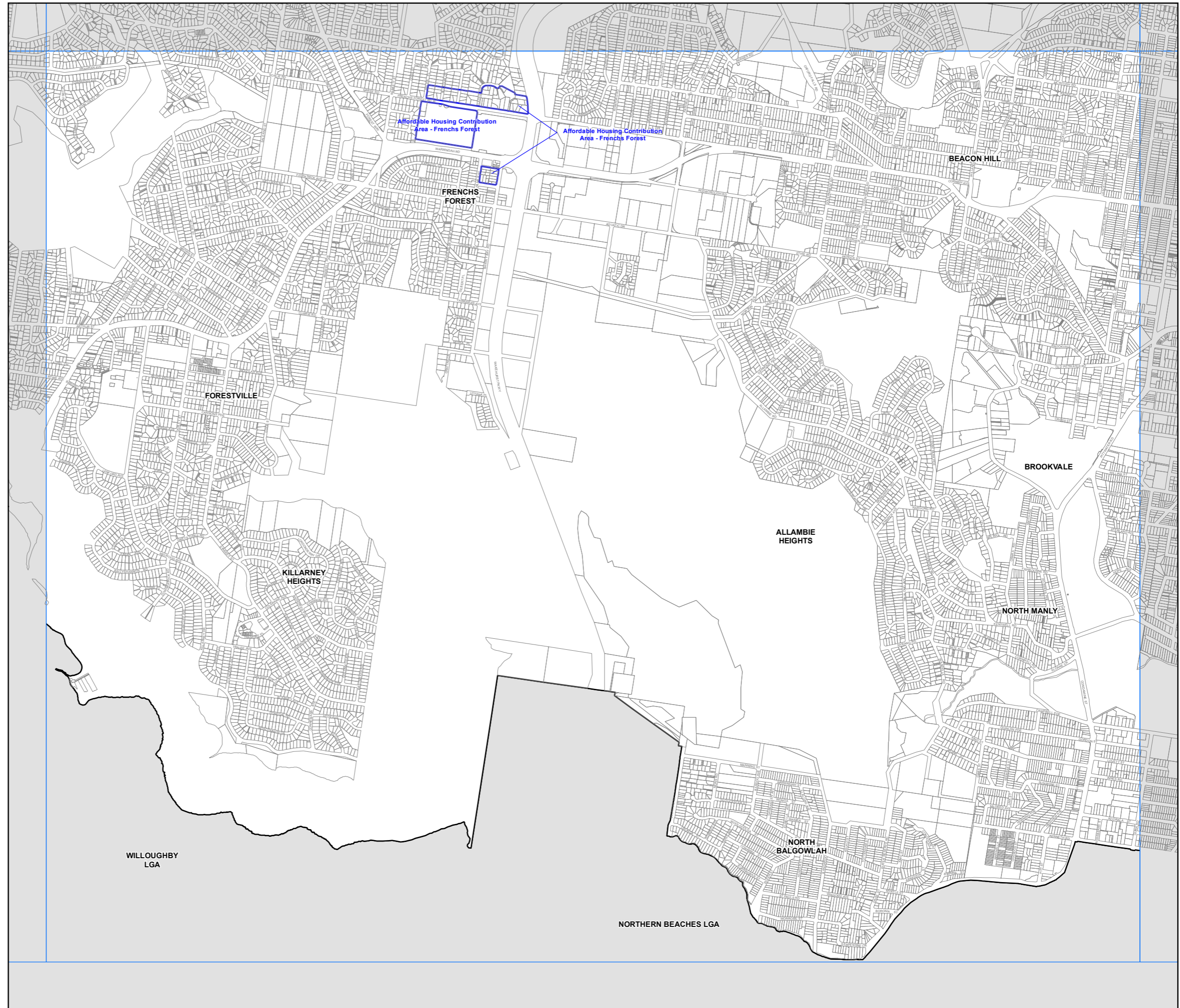
Warringah Local Environmental Plan 2011

Affordable Housing Contributions Scheme Map - Sheet ACHS_008

 Affordable Housing Contribution Area

Cadastre

 Cadastre 17/11/2021 © Spatial Services



0 250 500 Metres

Projection: GDA 1994
MGA Zone 56

Scale: 1:20,000 @ A3

Map Identification Number: 1800_COM_ACHS_008_020_20211117