





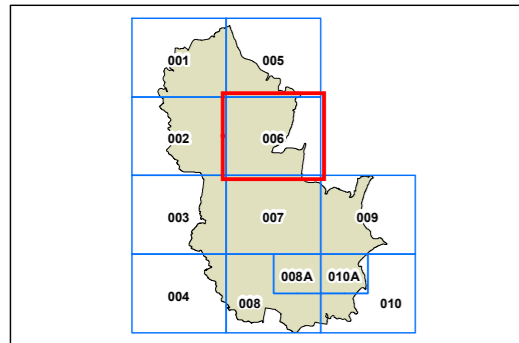
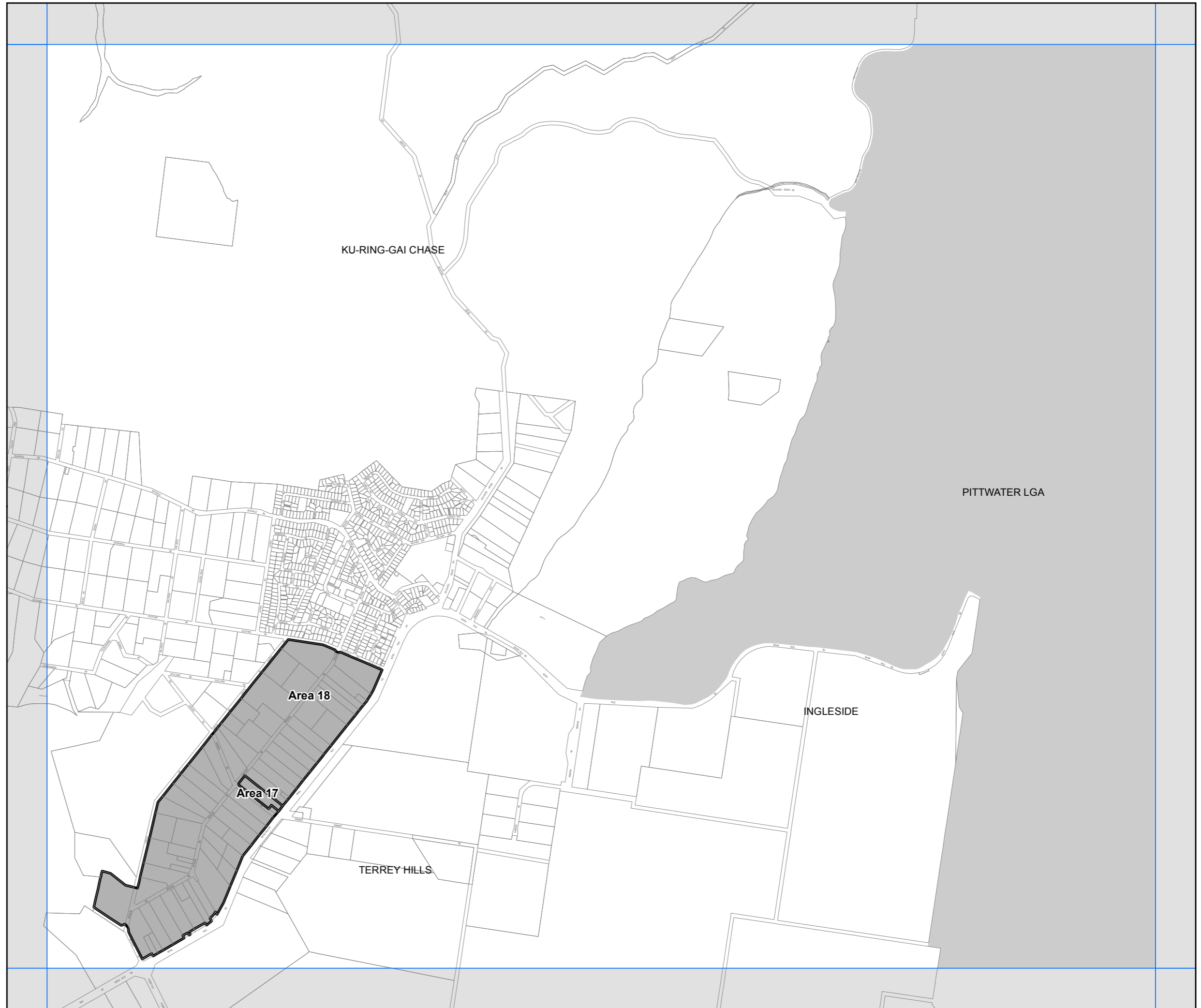
# Warringah Local Environmental Plan 2011

## Additional Permitted Uses Map - Sheet APU\_006

 Additional Permitted Uses

### Cadastre

 Cadastre 24/09/2012 © Warringah Council



0 200 400 Metres

Scale: 1:20,000 @ A3

Projection: GDA 1994  
Zone 56

Map identification number: 1800\_COM\_APU\_006\_020\_20120924