





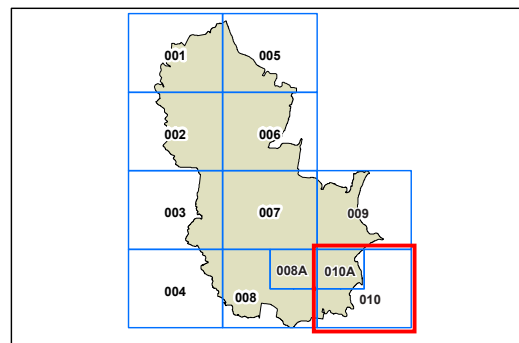
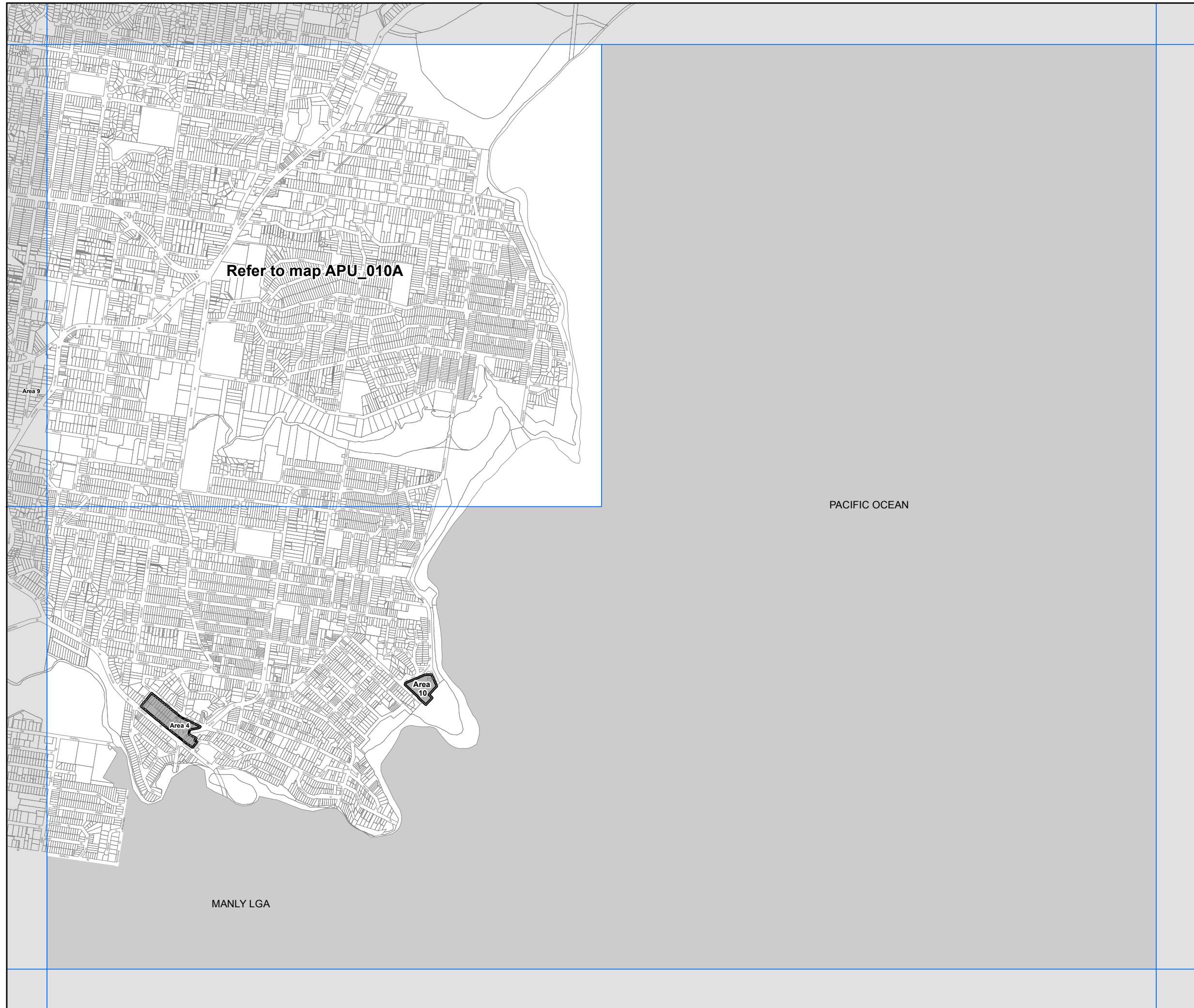
Warringah Local Environmental Plan 2011

Additional Permitted Uses Map - Sheet APU_010

 Additional Permitted Uses

Cadastral

 Cadastral 19/09/2011 © Warringah Council



0 200 400 Metres

Scale: 1:20,000 @ A3

Projection: GDA 1994
Zone 56

Map identification number: 1800_COM_APU_010_020_20110919