






Warringah Local Environmental Plan 2011

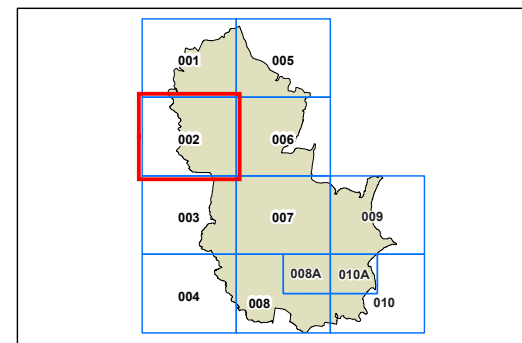
Acid Sulfate Soils Map - Sheet ASS_002

Acid Sulfate Soils

-  Class 1
-  Class 2
-  Class 3
-  Class 4
-  Class 5

Cadastre

 Cadastre 19/09/2011 © Warringah Council



0 200 400 Metres

Scale: 1:20,000 @ A3

Projection: GDA 1994
Zone 56

Map identification number: 1800_COM_ASS_002_020_20111121

