






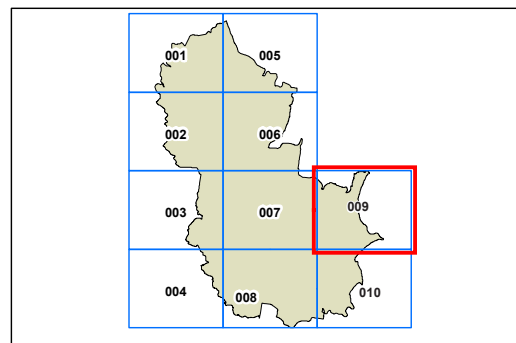
Warringah Local Environmental Plan 2011

Coastline Hazard Map - Sheet CHZ_009

-  Area of Reduced Foundation Capacity
-  Area of Wave Impact and Slope Adjustment

Cadastral

 Cadastral 19/09/2011 © Warringah Council



0 200 400 Metres

Scale: 1:20,000 @ A3

Projection: GDA 1994
Zone 56

Map identification number: 1800_COM_CHZ_009_020_20110919