









# Warringah Local Environmental Plan 2011

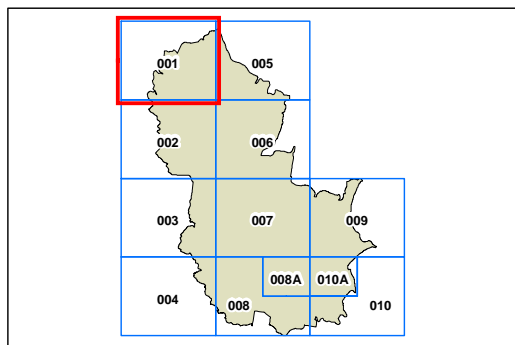
## Heritage Map - Sheet HER\_001

### Heritage

-  Conservation Area - General
-  Conservation Area - Landscape
-  Item - General
-  Item - Archaeological
-  Item - Landscape

### Cadastre

-  Cadastre 23/04/2013 © Warringah Council



0 200 400 Metres

Scale: 1:20,000 @ A3

Projection: GDA 1994  
Zone 56

Map identification number: 1800\_COM\_HER\_001\_020\_20130423

