







Warringah Local Environmental Plan 2011

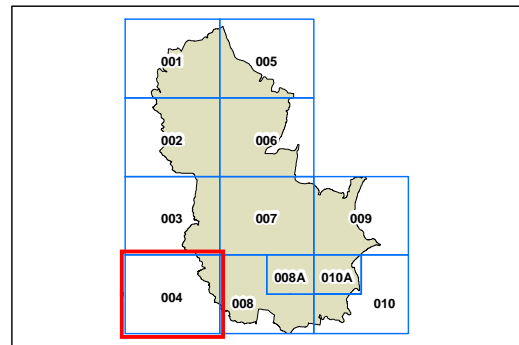
Heritage Map - Sheet HER_004

Heritage

-  Conservation Area - General
-  Conservation Area - Landscape
-  Item - General
-  Item - Archaeological
-  Item - Landscape

Cadastre

-  Cadastre 23/04/2013 © Warringah Council



0 200 400 Metres

Scale: 1:20,000 @ A3

Projection: GDA 1994
Zone 56

Map identification number: 1800_COM_HER_004_020_20130423

