








**Coffs Harbour
Local Environmental
Plan 2013**

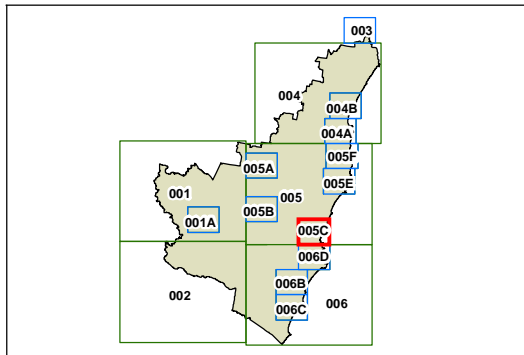
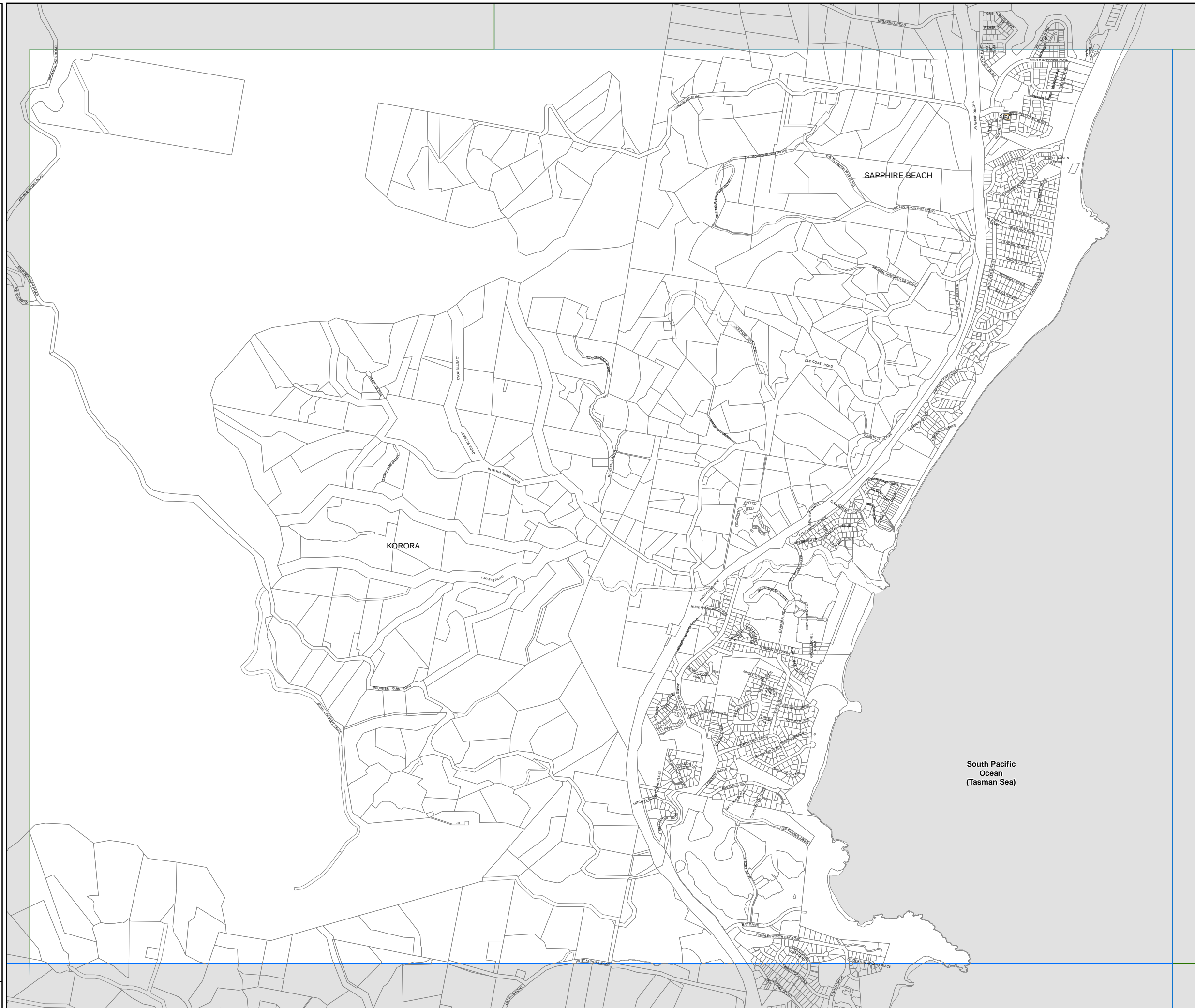
**Heritage Map -
Sheet HER_005C**

Heritage

-  Conservation Area - General
-  Item - General

Cadastre

-  Base Data 1990 © Land and Property Information
-  Addendum Data 7/03/2013
-  © Coffs Harbour City Council



0 200 400 600 Metres

Projection: GDA 1994
MGA Zone 56

Scale: 1:20,000 @ A3

Map identification number: 1800_COM_HER_005C_020_20130326