







# Warringah Local Environmental Plan 2011

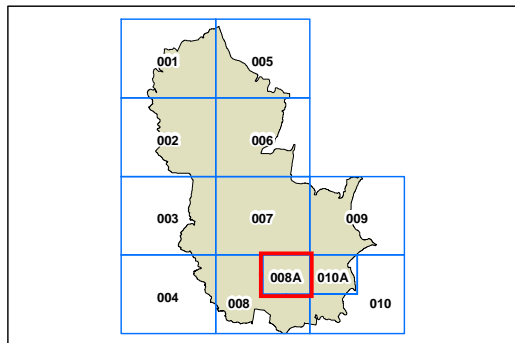
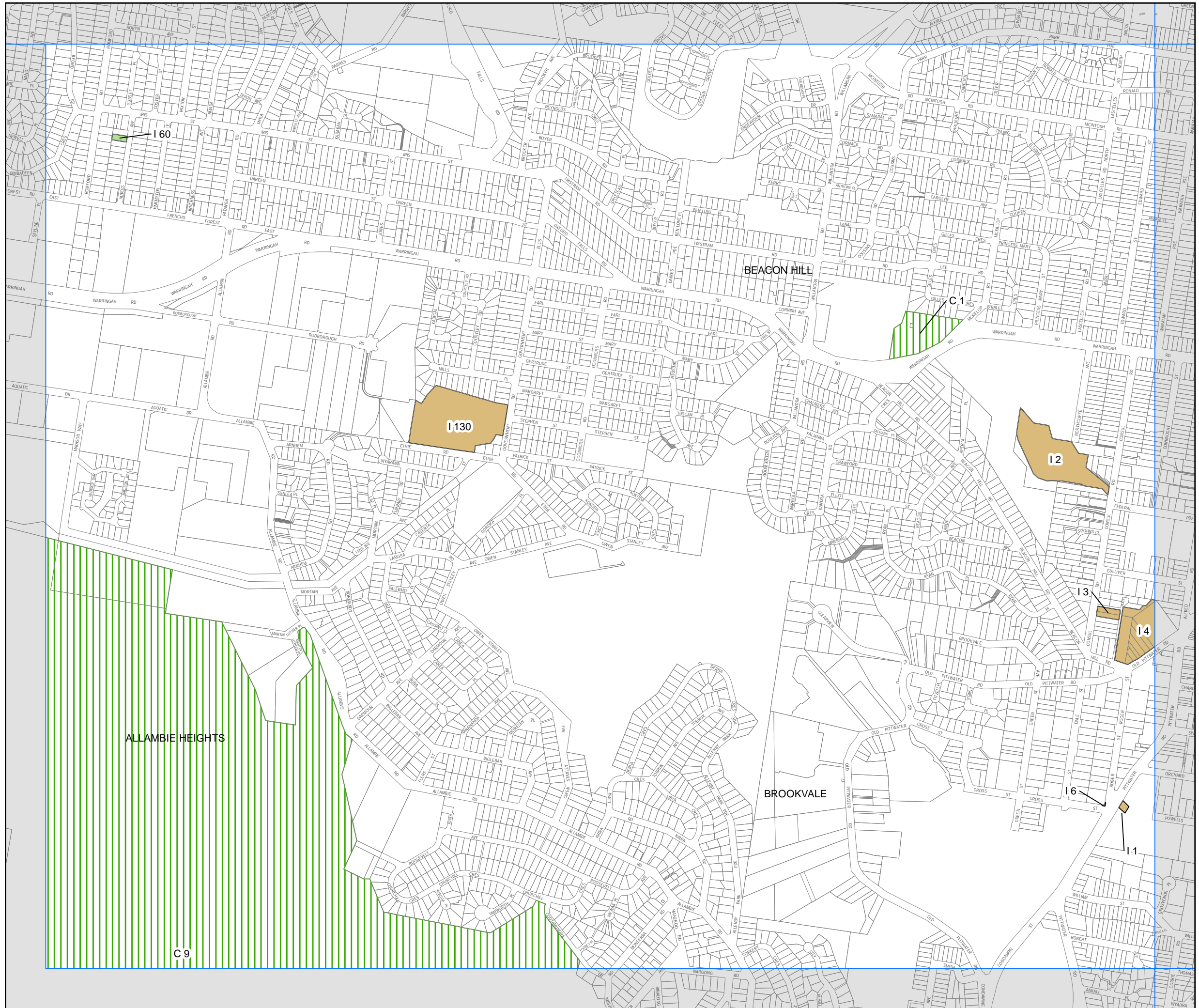
## Heritage Map - Sheet HER\_008A

### Heritage

-  Conservation Area - General
-  Conservation Area - Landscape
-  Item - General
-  Item - Archaeological
-  Item - Landscape

### Cadastre

-  Cadastre 23/04/2013 © Warringah Council



0 200 Metres

Projection: GDA 1994  
Zone 56

Scale: 1:10,000 @ A3

Map identification number: 1800\_COM\_HER\_008A\_010\_20130423