









Warringah Local Environmental Plan 2011

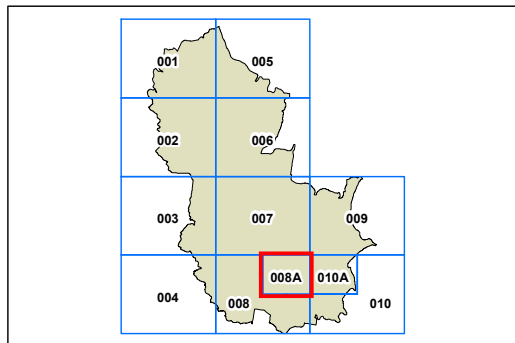
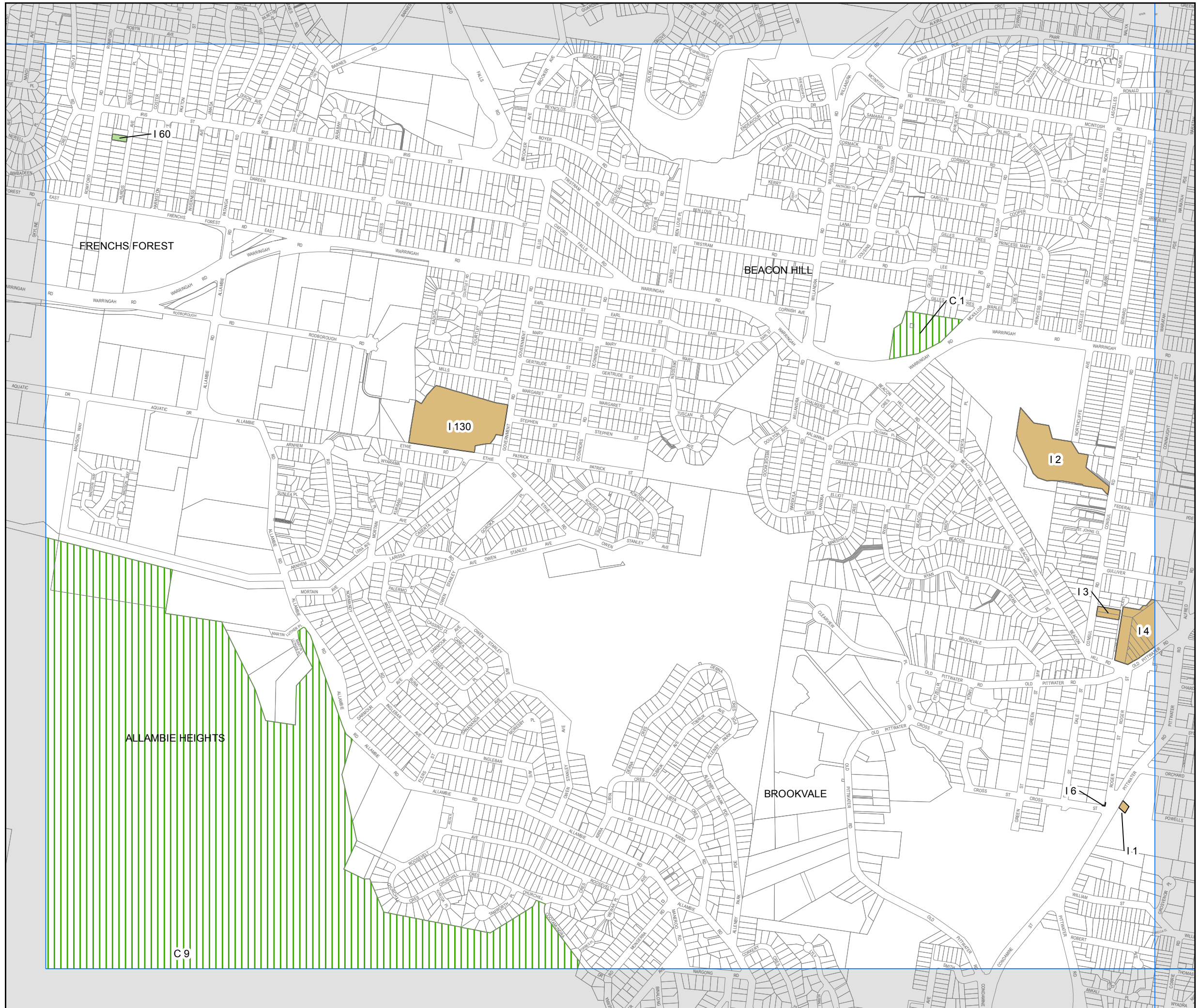
Heritage Map - Sheet HER_008A

Heritage

-  Conservation Area - General
-  Conservation Area - Landscape
-  Item - General
-  Item - Archaeological
-  Item - Landscape

Cadastre

-  Cadastre 21/12/2016 © Northern Beaches Council



0 200 Metres

Projection: GDA 1994
Zone 56

Scale: 1:10,000 @ A3

Map identification number: 1800_COM_HER_008A_010_20161221