









Warringah Local Environmental Plan 2011

Heritage Map - Sheet HER_008

Heritage

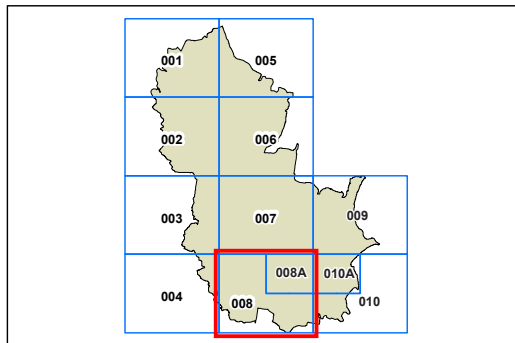
-  Conservation Area - General
-  Conservation Area - Landscape
-  Item - General
-  Item - Archaeological
-  Item - Landscape

Cadastre

 Cadastre 19/09/2011 © Warringah Council



Refer to map HER_008A



0 200 400 Metres

Scale: 1:20,000 @ A3

Projection: GDA 1994
Zone 56

Map identification number: 1800_COM_HER_008_020_20110919