







Warringah Local Environmental Plan 2011

Heritage Map - Sheet HER_008

Heritage

-  Conservation Area - General
-  Conservation Area - Landscape
-  Item - General
-  Item - Archaeological
-  Item - Landscape

Cadastre

-  Cadastre 03/01/2014 © Warringah Council



Refer to map HER_008A

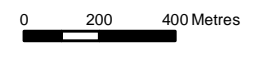
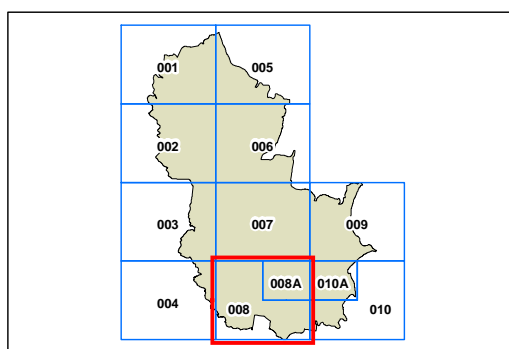
FORESTVILLE
C7

ALLAMBIE HEIGHTS
C9

WILLOUGHBY LGA

NORTH BALGOWLAH

MANLY LGA



Projection: GDA 1994
Zone 56
Scale: 1:20,000 @ A3

Map identification number: 1800_COM_HER_008_020_20140103