









Warringah Local Environmental Plan 2011

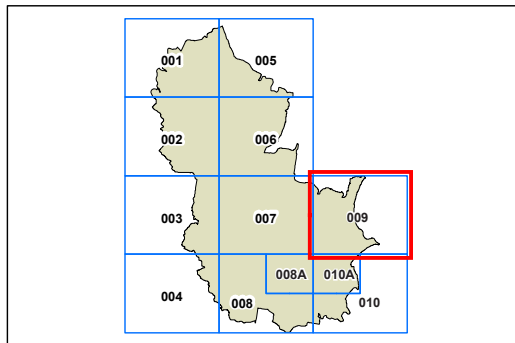
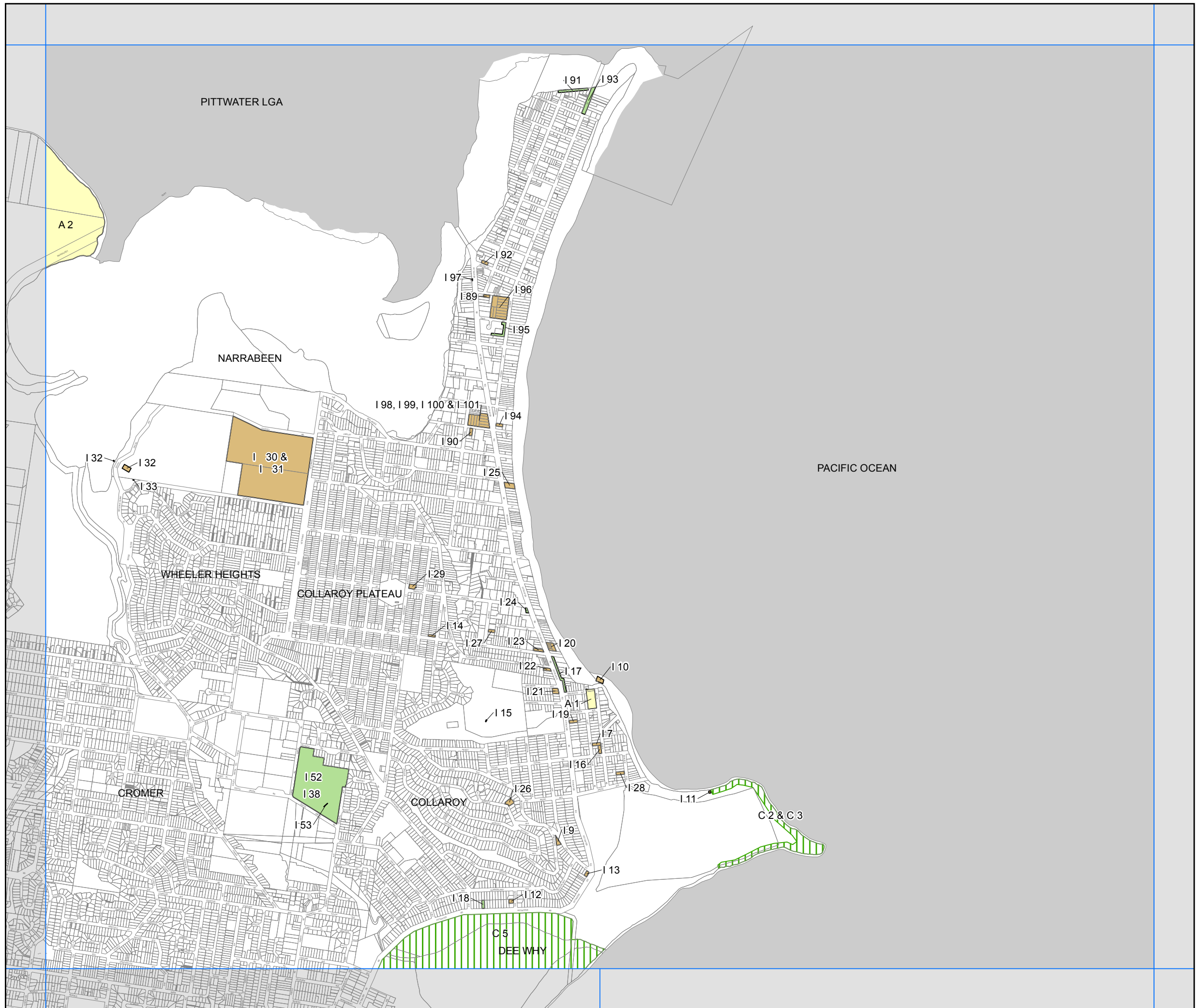
Heritage Map - Sheet HER_009

Heritage

-  Conservation Area - General
-  Conservation Area - Landscape
-  Item - General
-  Item - Archaeological
-  Item - Landscape

Cadastre

-  Cadastre 19/09/2011 © Warringah Council



0 200 400 Metres

Scale: 1:20,000 @ A3

Projection: GDA 1994
Zone 56

Map identification number: 1800_COM_HER_009_020_20110919