









# Warringah Local Environmental Plan 2011

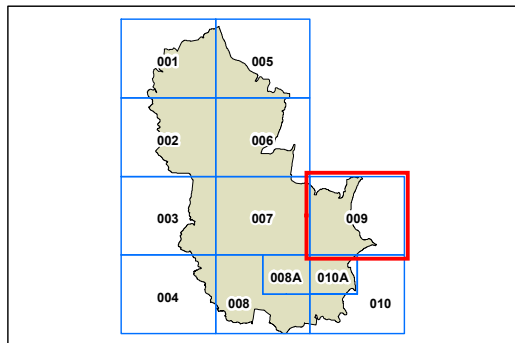
## Heritage Map - Sheet HER\_009

### Heritage

-  Conservation Area - General
-  Conservation Area - Landscape
-  Item - General
-  Item - Archaeological
-  Item - Landscape

### Cadastre

 Cadastre 21/12/2016 © Northern Beaches Council



0 200 400 Metres

Scale: 1:20,000 @ A3

Projection: GDA 1994  
Zone 56

Map identification number: 1800\_COM\_HER\_009\_020\_20161221