








Warringah Local Environmental Plan 2011

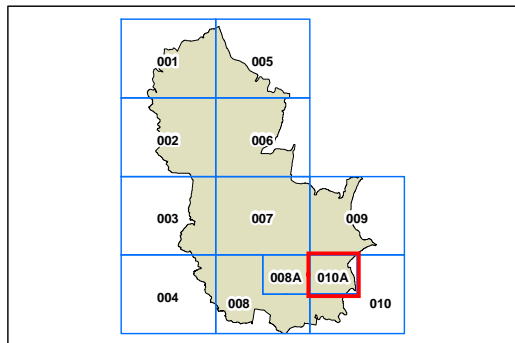
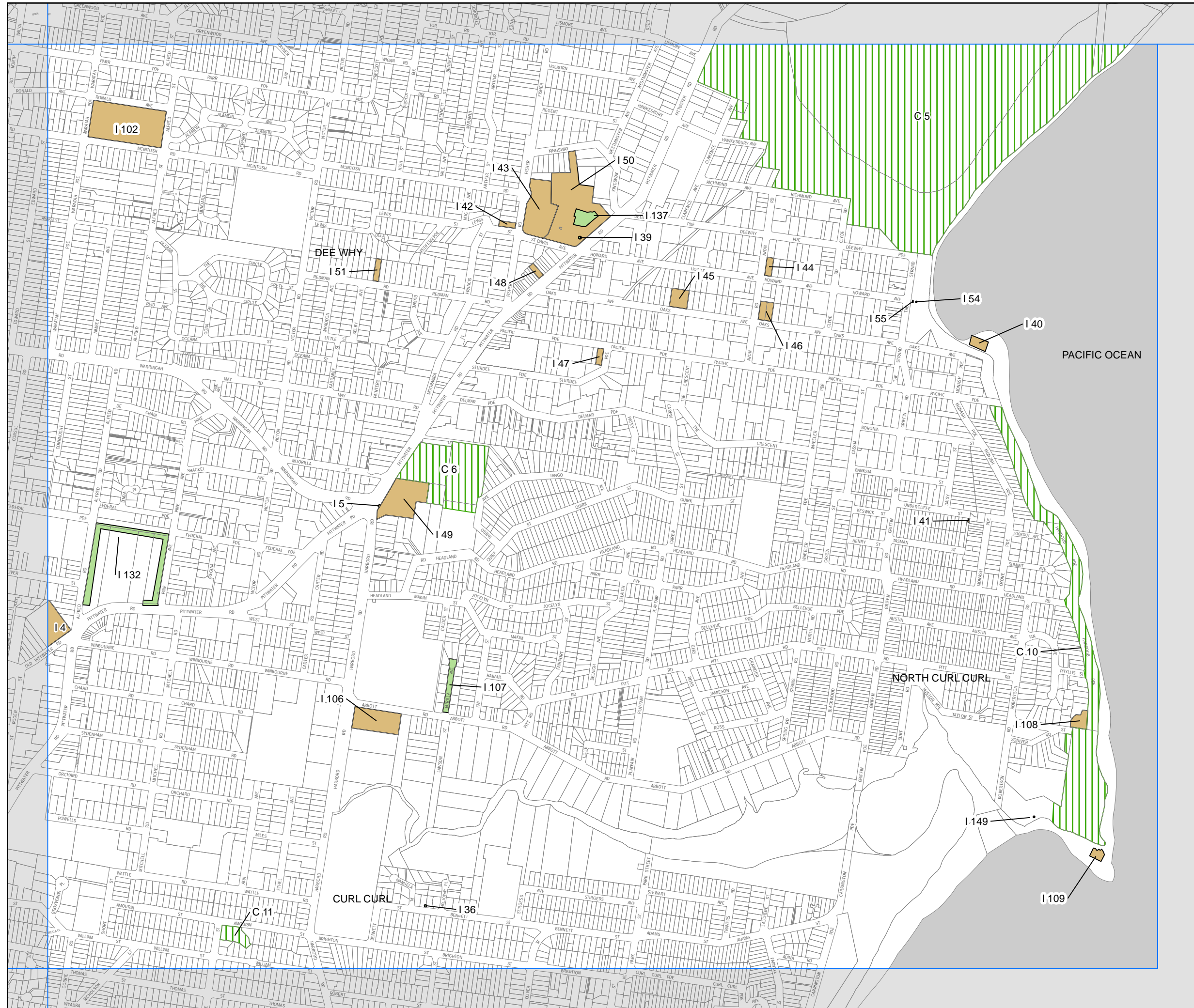
Heritage Map - Sheet HER_010A

Heritage

-  Conservation Area - General
-  Conservation Area - Landscape
-  Item - General
-  Item - Archaeological
-  Item - Landscape

Cadastre

 Cadastre 03/01/2014 © Warringah Council



0 200 Metres

Projection: GDA 1994
Zone 56

Scale: 1:10,000 @ A3

Map identification number: 1800_COM_HER_010A_010_20140103