







Warringah Local Environmental Plan 2011

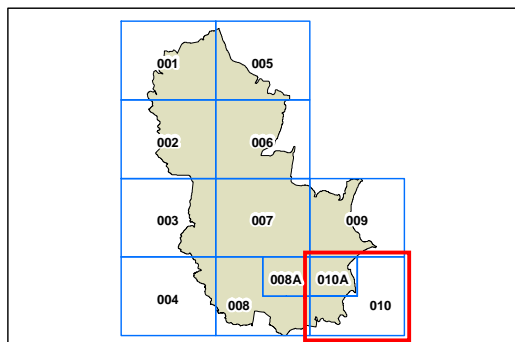
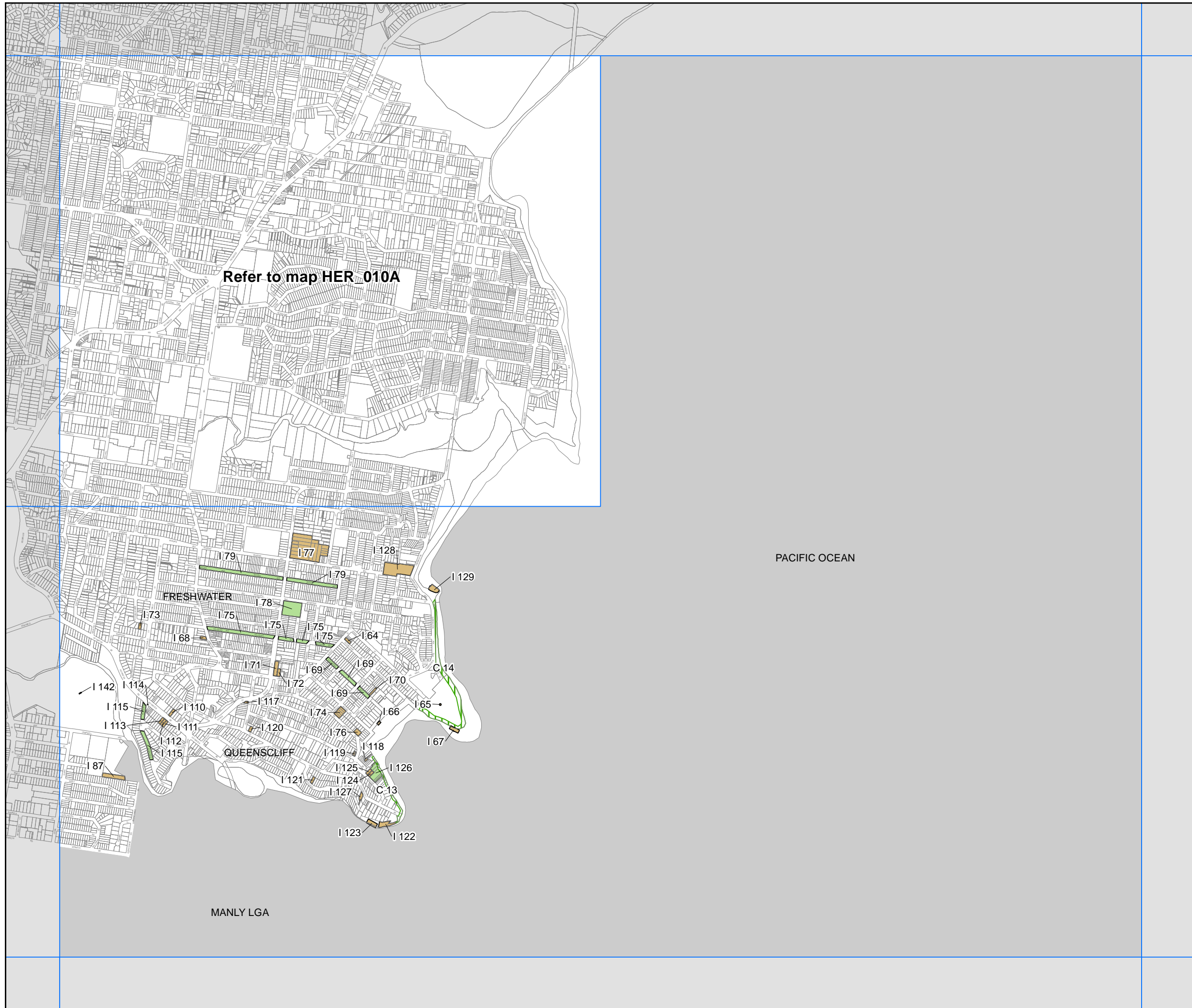
Heritage Map - Sheet HER_010

Heritage

-  Conservation Area - General
-  Conservation Area - Landscape
-  Item - General
-  Item - Archaeological
-  Item - Landscape

Cadastre

-  Cadastre 23/04/2013 © Warringah Council



0 200 400 Metres

Projection: GDA 1994
Zone 56

Scale: 1:20,000 @ A3