

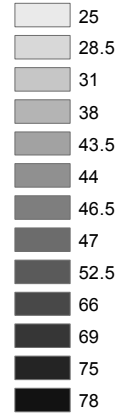


# Warringah Local Environmental Plan 2011

## Height of Buildings Map - Sheet HOB\_007

### Maximum Building Height (RL)

Heights shown on map in RL (m)

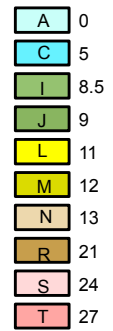


Area 1 Refer to Clause 7.7

Area 2 Refer to Clause 7.8

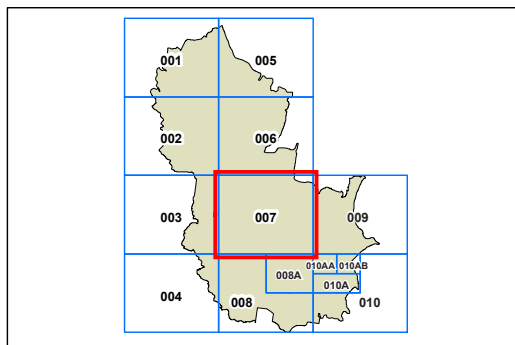
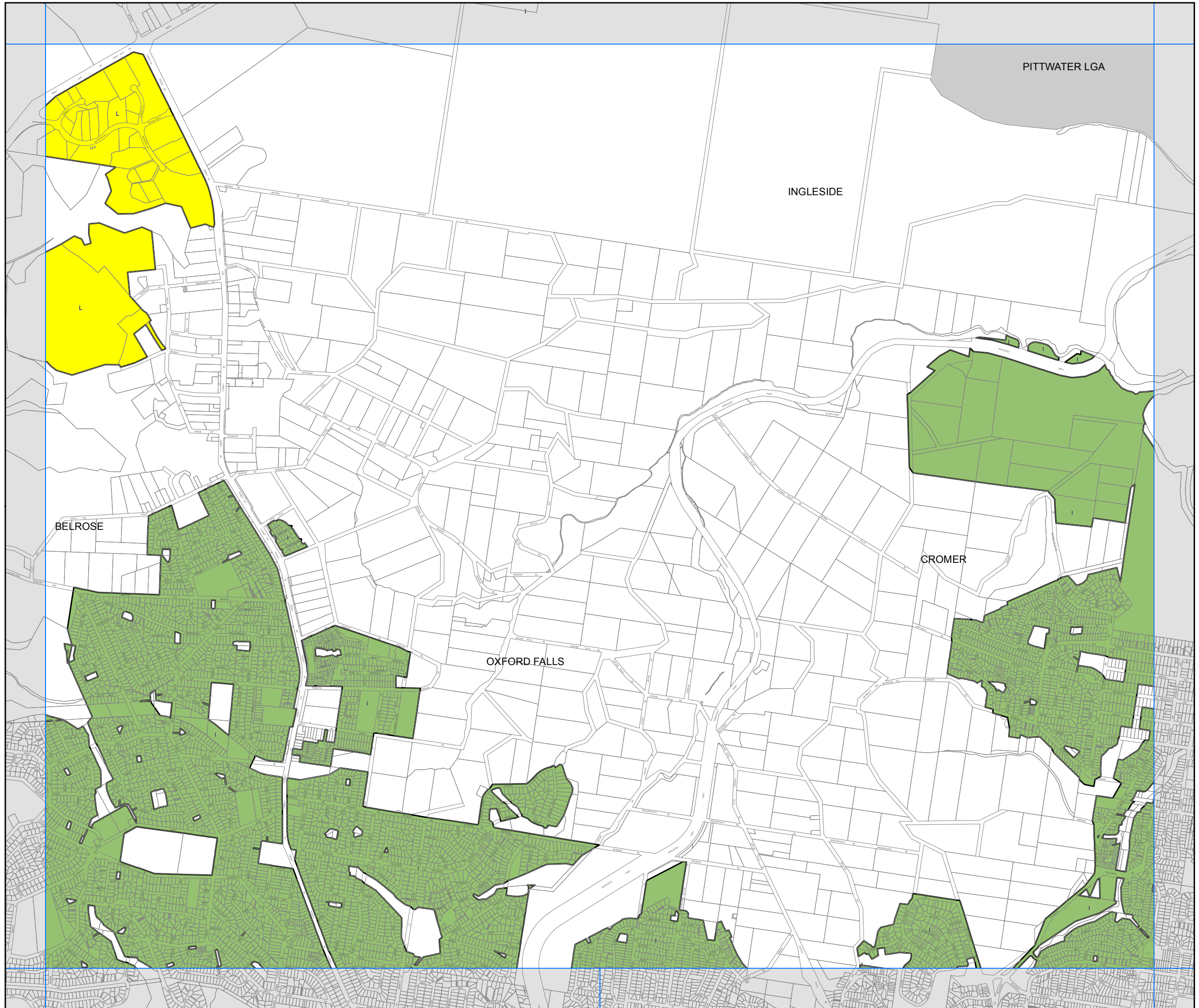
Area 3 Refer to Clause 7.9

### Maximum Building Height (m)



### Cadastre

Cadastre 19/09/2011 © Warringah Council



0 200 400 Metres

Scale: 1:20,000 @ A3

Projection: GDA 1994  
Zone 56

Map identification number: 1800\_COM\_HOB\_007\_020\_20111122